
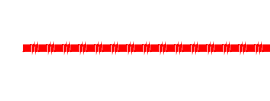






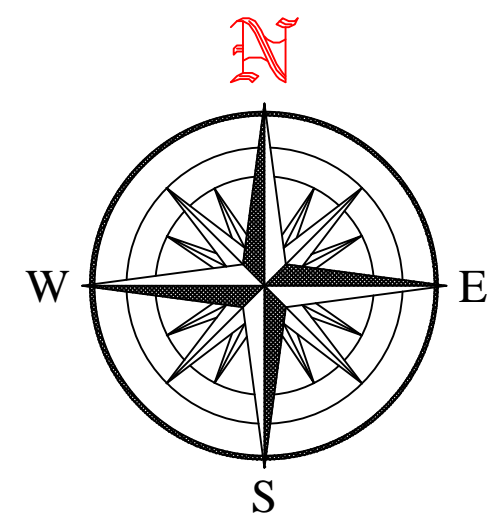


# City of Rogers

## MASTER STREET PLAN - October 2011 Proposed

Dashed streets and hatched areas indicate proposed street extension or relocation.  
\*Additional ROW may be required at intersections and other unique locations.

-  Out of City Islands
-  October 2011 City Boundary
-  Express/Freeway: Variable ROW
-  Major Arterial\*; 90 - 100 ft. ROW
-  Minor Arterial\*; 80 ft. ROW
-  Collector\*; 60 ft. ROW
-  Proposed Eastern Corridor
-  Area of Proposed Changes



0 1500 3000 ft.

SCALE: 1" = 1500'

