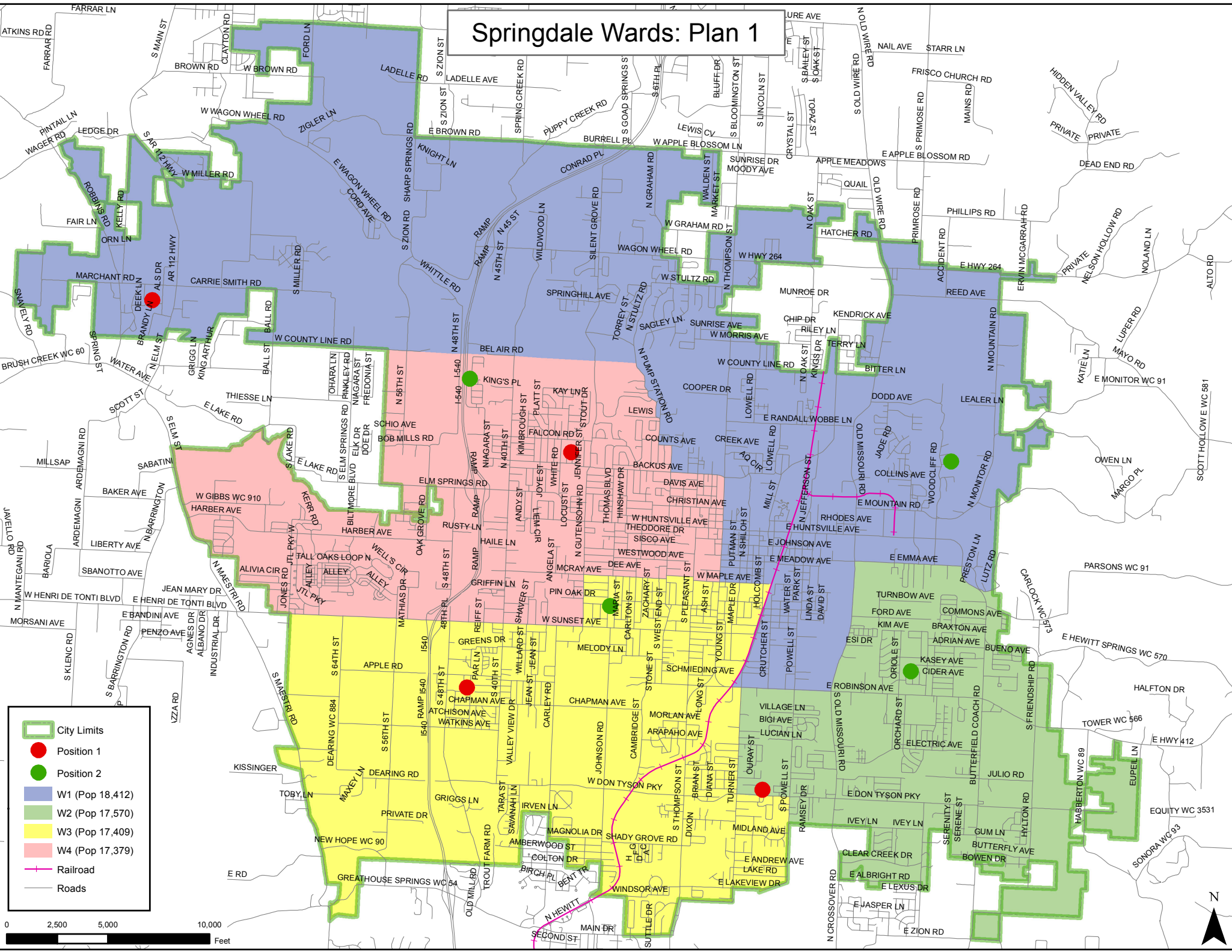











# Springdale Wards: Plan 1



-  City Limits
-  Position 1
-  Position 2
-  W1 (Pop 18,412)
-  W2 (Pop 17,570)
-  W3 (Pop 17,409)
-  W4 (Pop 17,379)
-  Railroad
-  Roads

