

Transport/ Doc:
Transport Wildlife
1 Person

Transport/ Doc

Task Force 3:
On Water Recovery
2 People

IN Task Force
1N Task Force:
NE Division B
2 People


Roving Task Force

Roving Task Force:
Cove Shoreline
2 People

2S Task Force
2S Task Force:
Division B
2 People

Legend

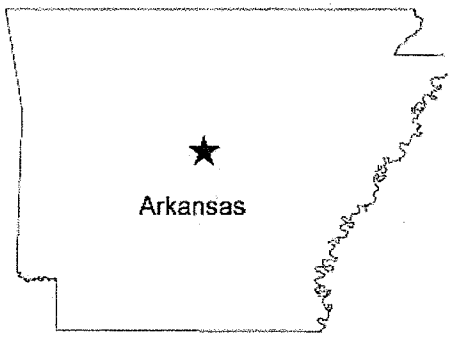
- Wildlife Task Force
- Wildlife Roving Task Force
- Division
- Task Force
- EXOM Pipeline





92°25'0"W 92°20'0"W 92°15'0"W

Incident Location
Lat: 34° 57' 49.1" N
Long: 92° 25' 43.6" W

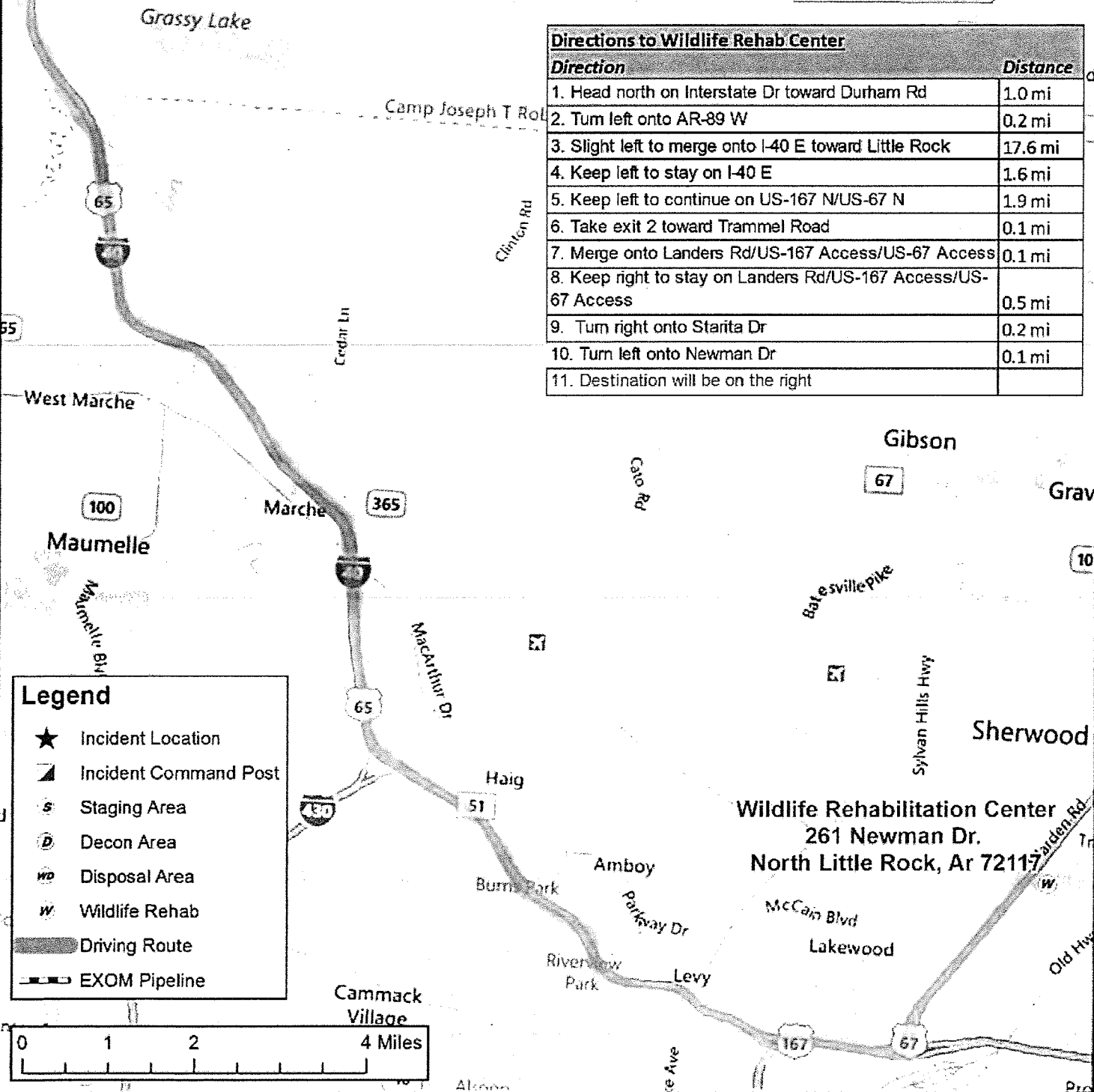


Incident Command Post
Staging Area

Highway 89 S

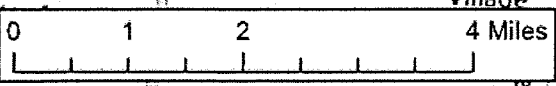
Directions to Wildlife Rehab Center

Direction	Distance
1. Head north on Interstate Dr toward Durham Rd	1.0 mi
2. Turn left onto AR-89 W	0.2 mi
3. Slight left to merge onto I-40 E toward Little Rock	17.6 mi
4. Keep left to stay on I-40 E	1.6 mi
5. Keep left to continue on US-167 N/US-67 N	1.9 mi
6. Take exit 2 toward Trammel Road	0.1 mi
7. Merge onto Landers Rd/US-167 Access/US-67 Access	0.1 mi
8. Keep right to stay on Landers Rd/US-167 Access/US-67 Access	0.5 mi
9. Turn right onto Starita Dr	0.2 mi
10. Turn left onto Newman Dr	0.1 mi
11. Destination will be on the right	



Legend

- ★ Incident Location
- ▲ Incident Command Post
- S Staging Area
- D Decon Area
- WD Disposal Area
- W Wildlife Rehab
- Driving Route
- EXOM Pipeline



92°25'0"W 92°20'0"W 92°15'0"W