

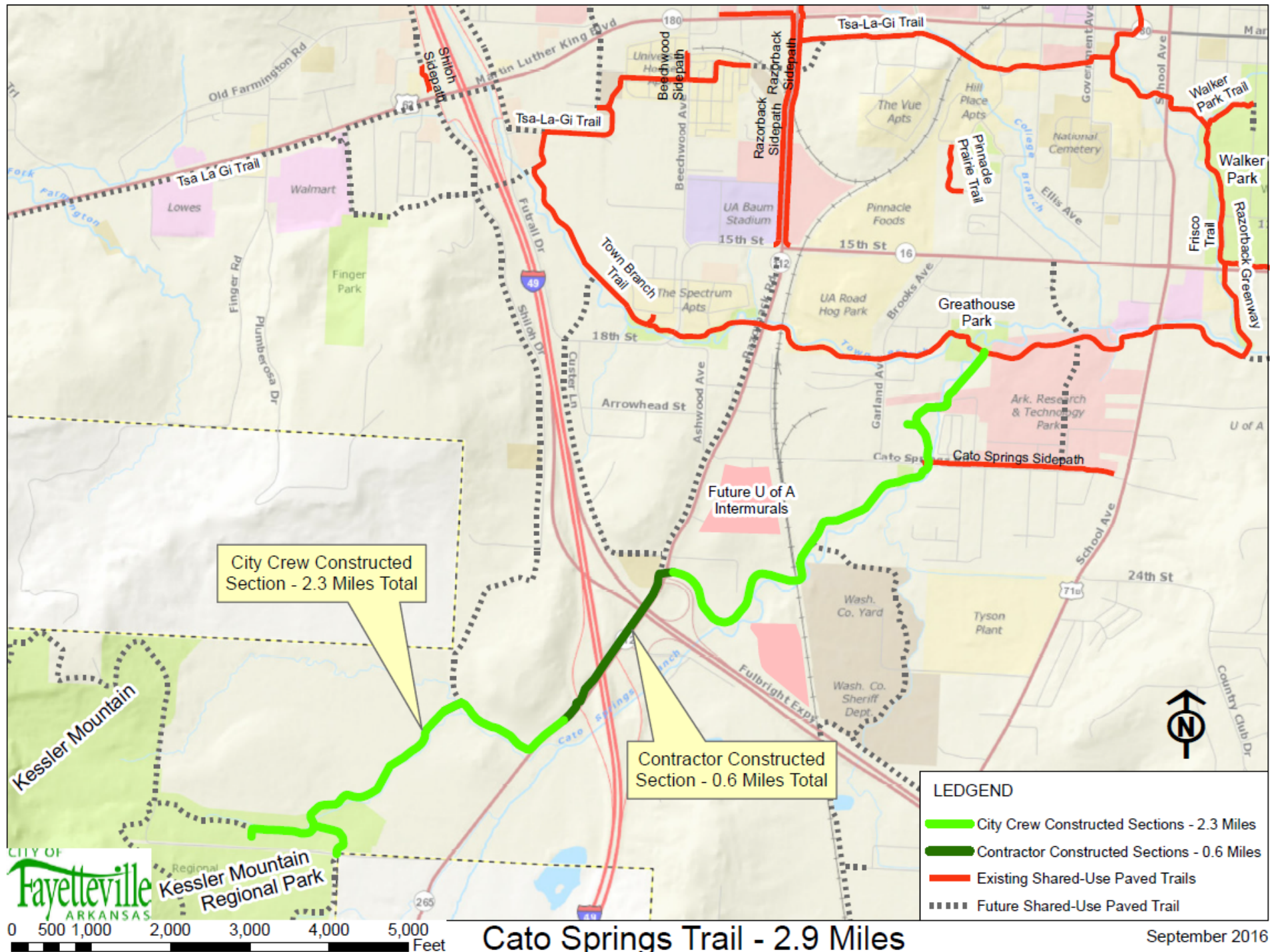
Trail Program Update

Matt Mihalevich, Trails Coordinator

Parks and Recreation Advisory Board
December 4th, 2017



CITY OF
FAYETTEVILLE
ARKANSAS




City Crew Constructed Section - 2.3 Miles Total

Contractor Constructed Section - 0.6 Miles Total

LEDGEND

- City Crew Constructed Sections - 2.3 Miles
- Contractor Constructed Sections - 0.6 Miles
- Existing Shared-Use Paved Trails
- Future Shared-Use Paved Trail



Cato Springs Trail - 2.9 Miles

September 2016

CITY OF Fayetteville ARKANSAS
Regional Kessler Mountain Regional Park

Cato Springs Trail



Cato Springs Trail



Cato Springs Trail



Cato Springs Trail



Cato Springs Trail



Cato Springs Trail



Cato Springs Trail



Cato Springs Trail



Cato Springs Trail



Cato Springs Trail



Cato Springs Trail



Year 2018-2023 Trail Construction

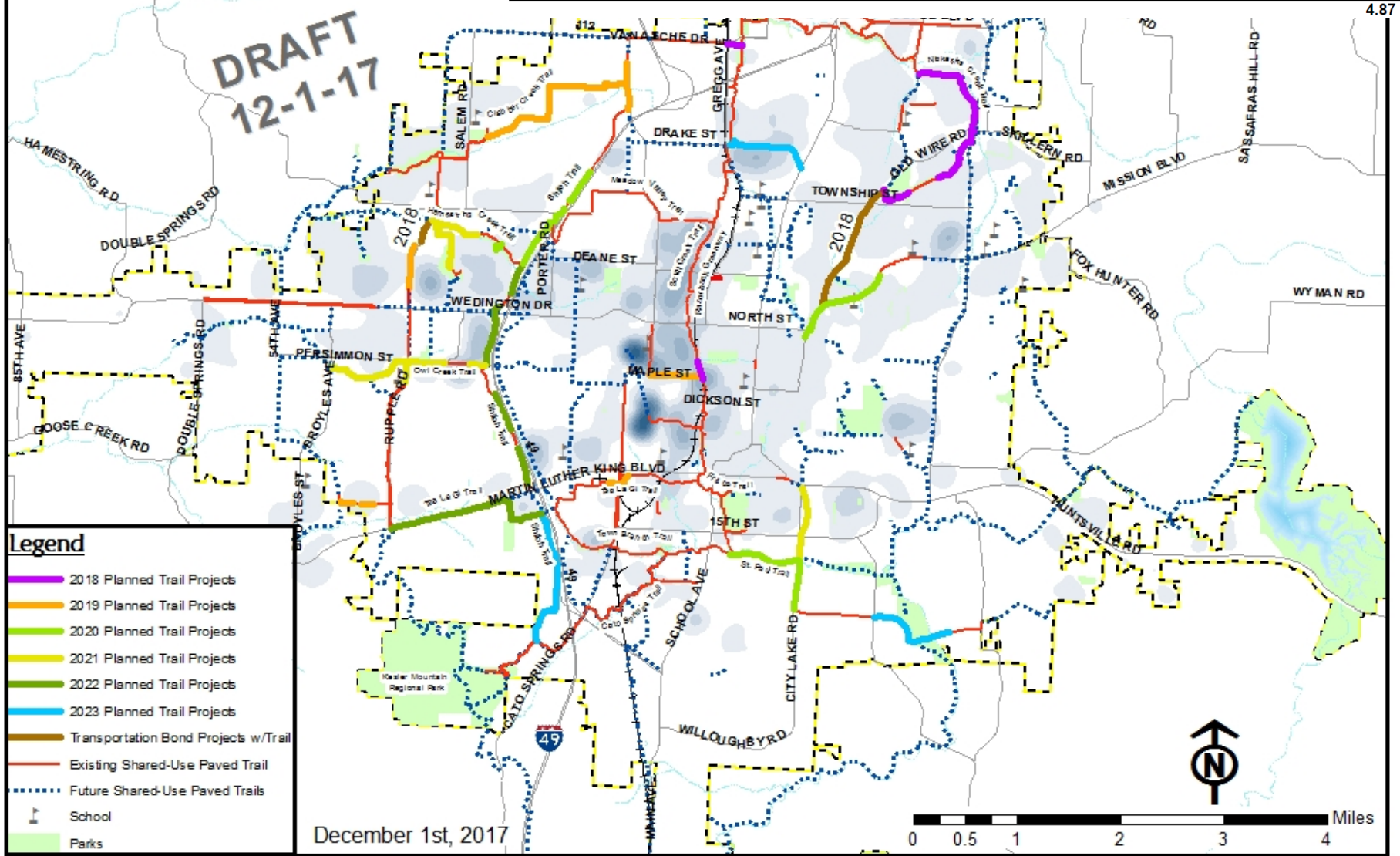
Note: Planned trail projects are based on continued CIP funding at current levels and continued grant funding. Upcoming bond program may impact this schedule.

2018

12-01-17

Funding Ward Feet Miles

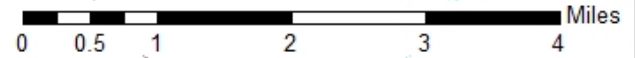
Gulley Park Trail Replacement	Gulley Park - Loop and Main Trails	Trail Dev.	3	5,269	1.00
Razorback Greenway Repair	Frisco Trail - Maple to Frisco (RTP Grant)	RTP/Trail Dev.	2	635	0.12
Niokaska Creek Trail	Mud Creek Trail to Gulley Park	Trail Dev.	3	10,131	1.92
Clabber Creek Trail (Van Asche)	Gregg Ave. to Razorback Greenway	Trail Dev.	2	800	0.15
Old Wire Road Cycle track (Contractor)	Old Wire Rd. - Mission to Gulley Park	Trans. Bond	3	6,911	1.31
Ruppel Road Trail (Contractor)	Mt. Comfort to Starry Night	Trans. Bond	4	1,968	0.37



Legend

- 2018 Planned Trail Projects
- 2019 Planned Trail Projects
- 2020 Planned Trail Projects
- 2021 Planned Trail Projects
- 2022 Planned Trail Projects
- 2023 Planned Trail Projects
- Transportation Bond Projects w/Trail
- Existing Shared-Use Paved Trail
- ⋯ Future Shared-Use Paved Trails
- School
- Parks

December 1st, 2017

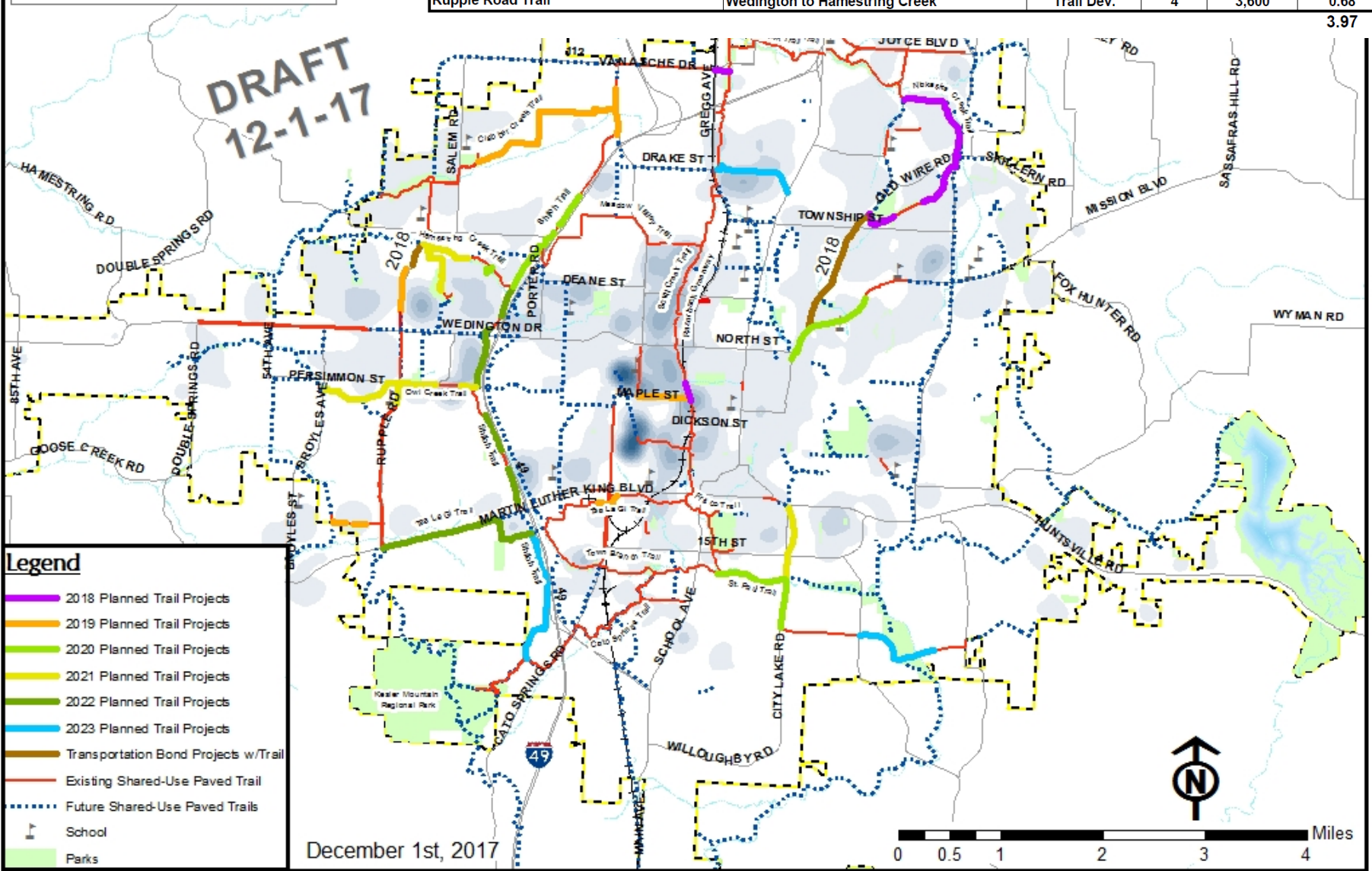


2019

Year 2018-2023 Trail Constr

Note: Planned trail projects are based on continued CIP funding at current levels and continued grant funding. Upcoming bond program may impact this schedule.

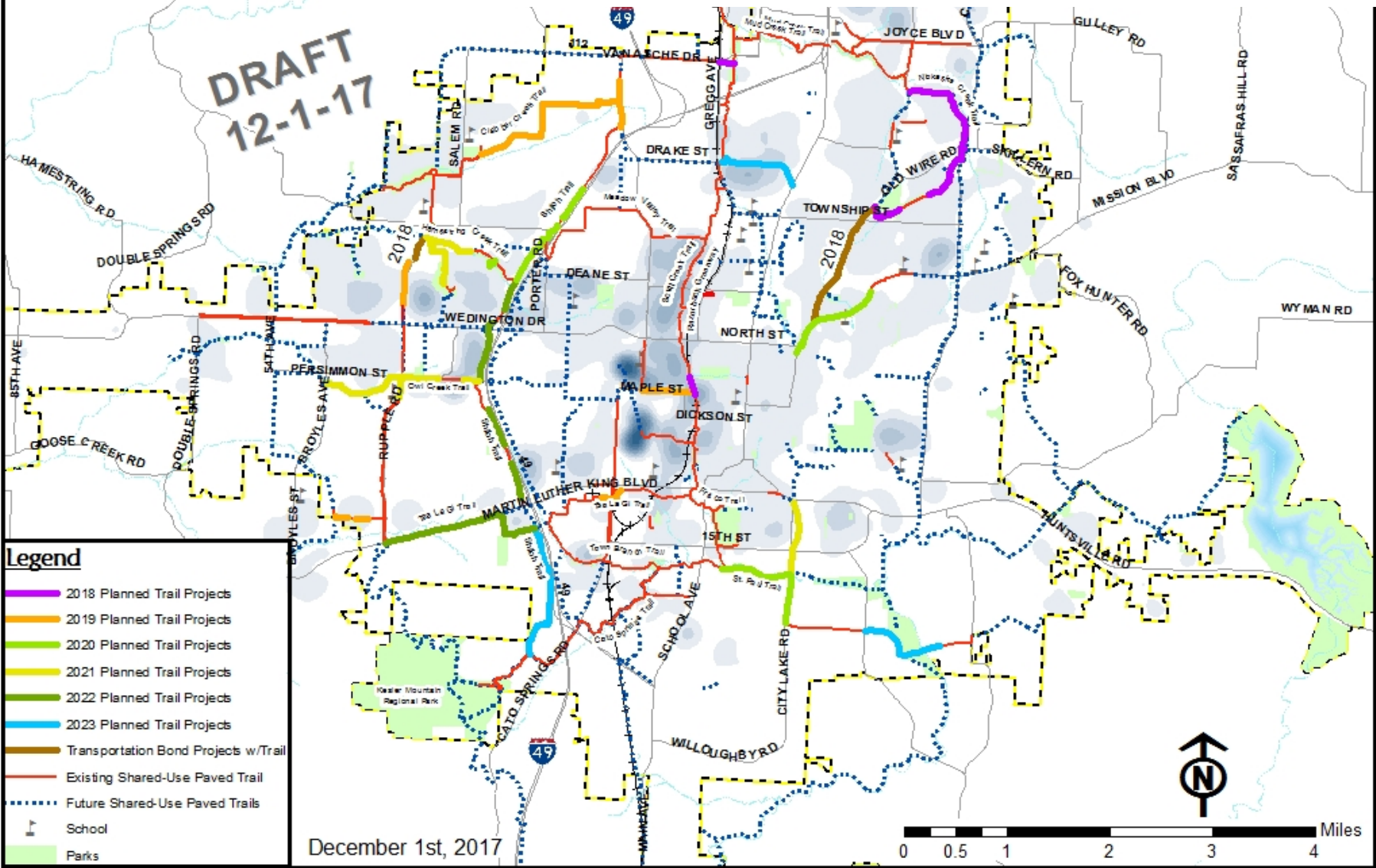
Clabber Creek Trail	Holcomb School to Van Asche	Trail Dev.	4	10,178	1.93
Old Farmington Trail	Walnut Crossing	Trail Dev.	1	2,914	0.55
Maple Street Cycle track (Contractor)	Razorback Greenway to Stadium Dr.	CIP/UofA/WFF	2	3,091	0.59
Tsa La Gi Trail	Beechwood to Razorback Rd.	Trail Dev.	1	1,174	0.22
Rupple Road Trail	Wedington to Hamestrung Creek	Trail Dev.	4	3,600	0.68
					3.97



Year 2018-2023 Trail Co

Note: Planned trail projects are based on continued CIP funding at current levels and continued grant funding. Upcoming bond program may impact this schedule.

St. Paul Trail	Razorback Greenway to St. Paul Trail	Trail Dev.	1	6,167	1.17
Mission Blvd. Trail	Viewpoint Dr. to Rush Dr.	New Bond?	3	5,289	1.00
Shiloh Trail	Moore Ln. to Hamestring Trail	Trail Dev.	4	5,303	1.00
Hamestring Trail Bridge	Hamestring Trail to Woodridge Dr.	Trail Dev.	4	480	0.09
					3.26

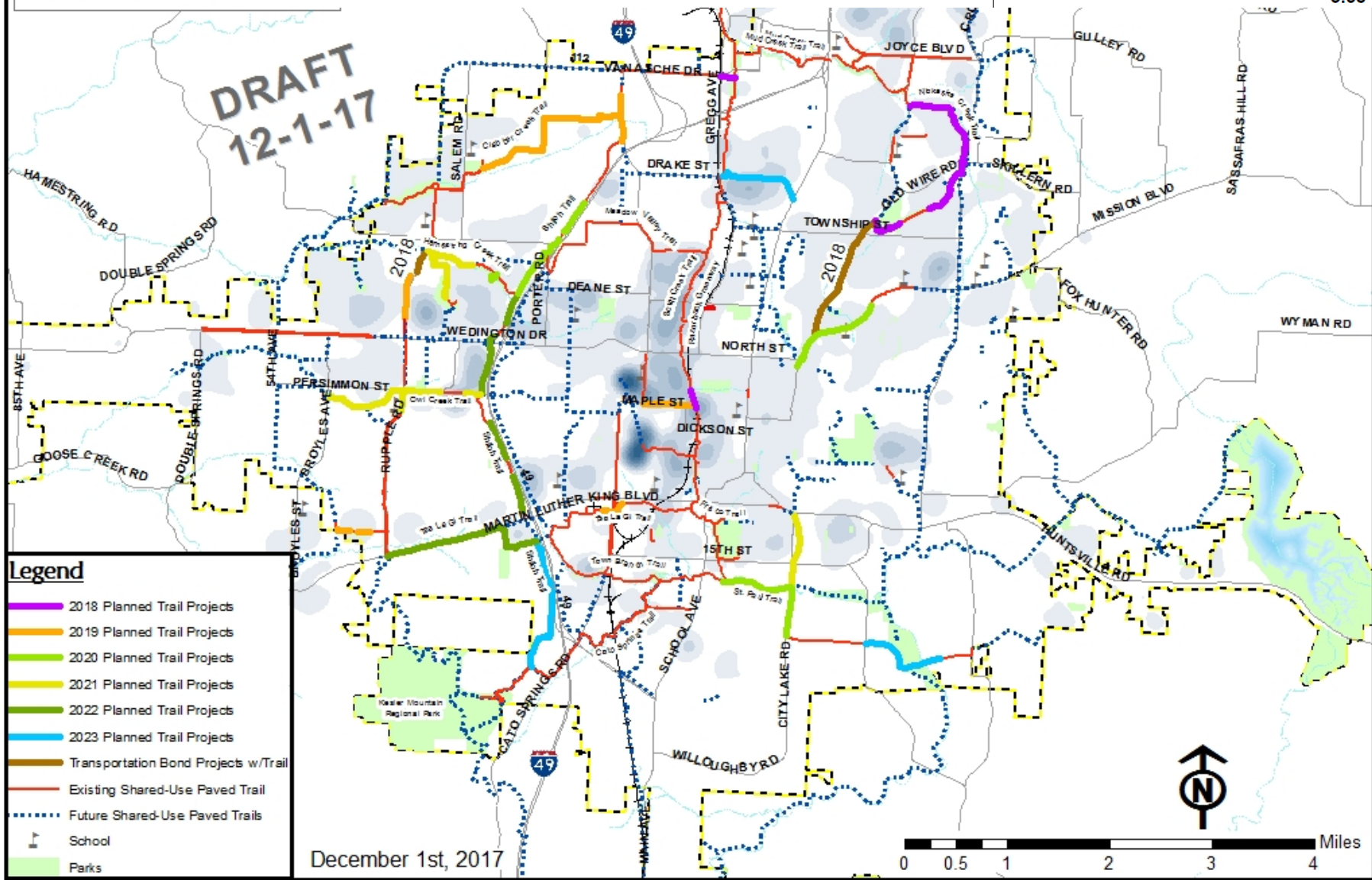


Year 2018-2023 Trail

Note: Planned trail projects are based on continued CIP projects at current levels and continued grant funding. Upcoming bond program may impact this schedule.

2021

Morningside Trail (Park Meadows)	Town Branch to Huntsville Road	Trail Dev.	1	4,971	0.94
Hamestrung Creek Trail	Salem Rd. to Ruppel Rd. - Includes Connection to Bryce Davis Park	Trail Dev.	4	5,539	1.05
Owl Creek Trail	Shiloh Trail to Broyles Road	Trail Dev.	4	8,377	1.59
					3.58

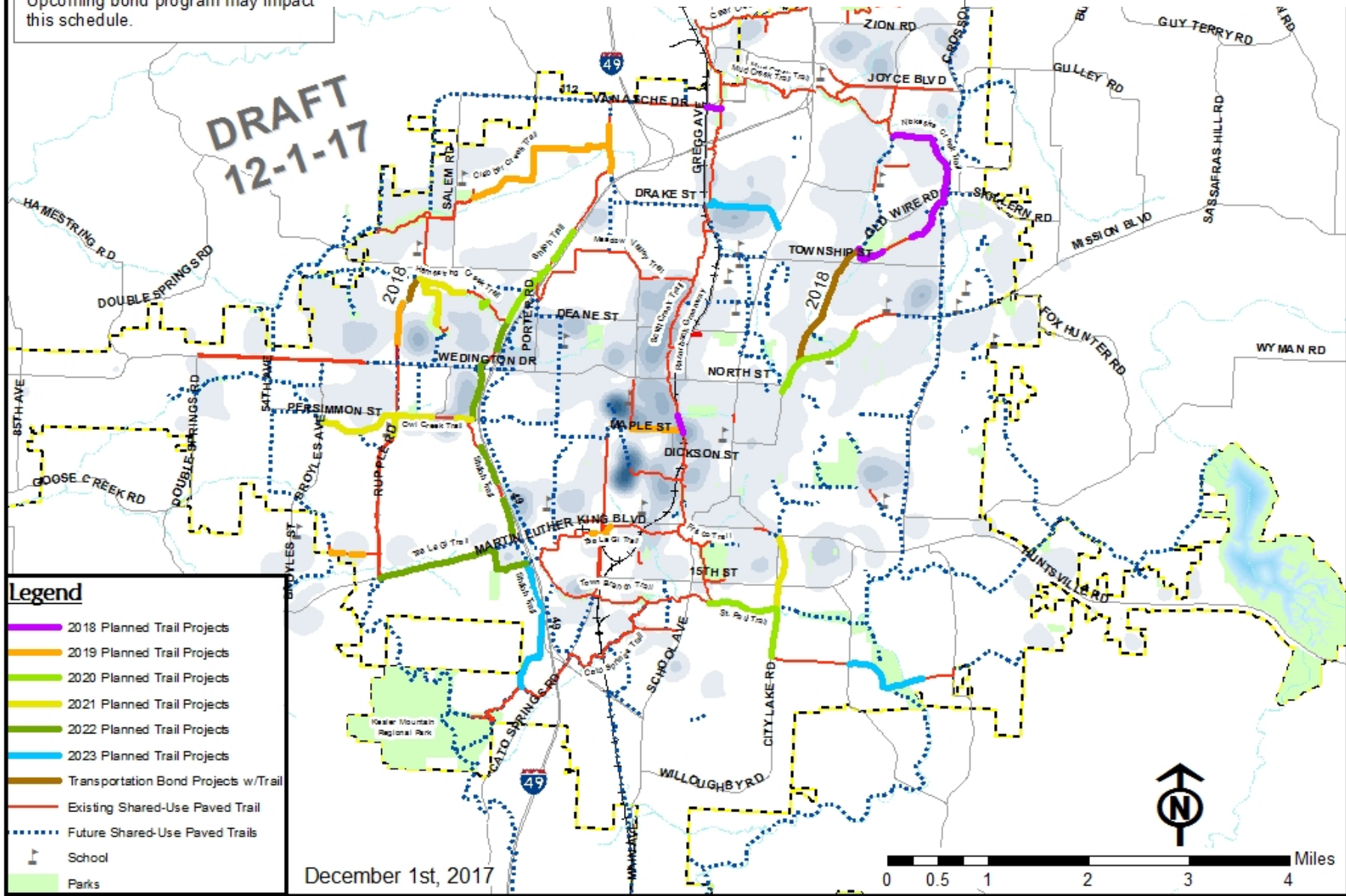


Year 2018-2023 Trail C

2022

Note: Planned trail projects are based on continued CIP projects at current levels and continued grant funding. Upcoming bond program may impact this schedule.

Tsa La Gi Trail along Hwy 62 (MLK Jr. Blvd.)	Ripple Road to I-49 (AHTD Schedule Dependent)	Trail Dev.	1	8,840	1.67
Shiloh Trail	Hamestrung Creek Trail to MLK Jr. Blvd.	Trail Dev.	1 & 4	8,776	1.66
					3.34

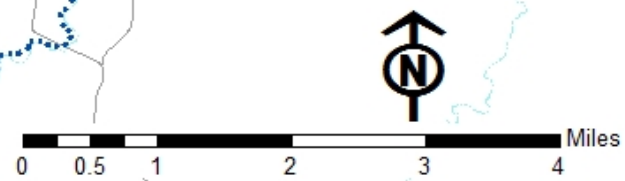


DRAFT
12-1-17

Legend

- 2018 Planned Trail Projects
- 2019 Planned Trail Projects
- 2020 Planned Trail Projects
- 2021 Planned Trail Projects
- 2022 Planned Trail Projects
- 2023 Planned Trail Projects
- Transportation Bond Projects w/Trail
- - - Existing Shared-Use Paved Trail
- - - Future Shared-Use Paved Trails
- School
- Parks

December 1st, 2017

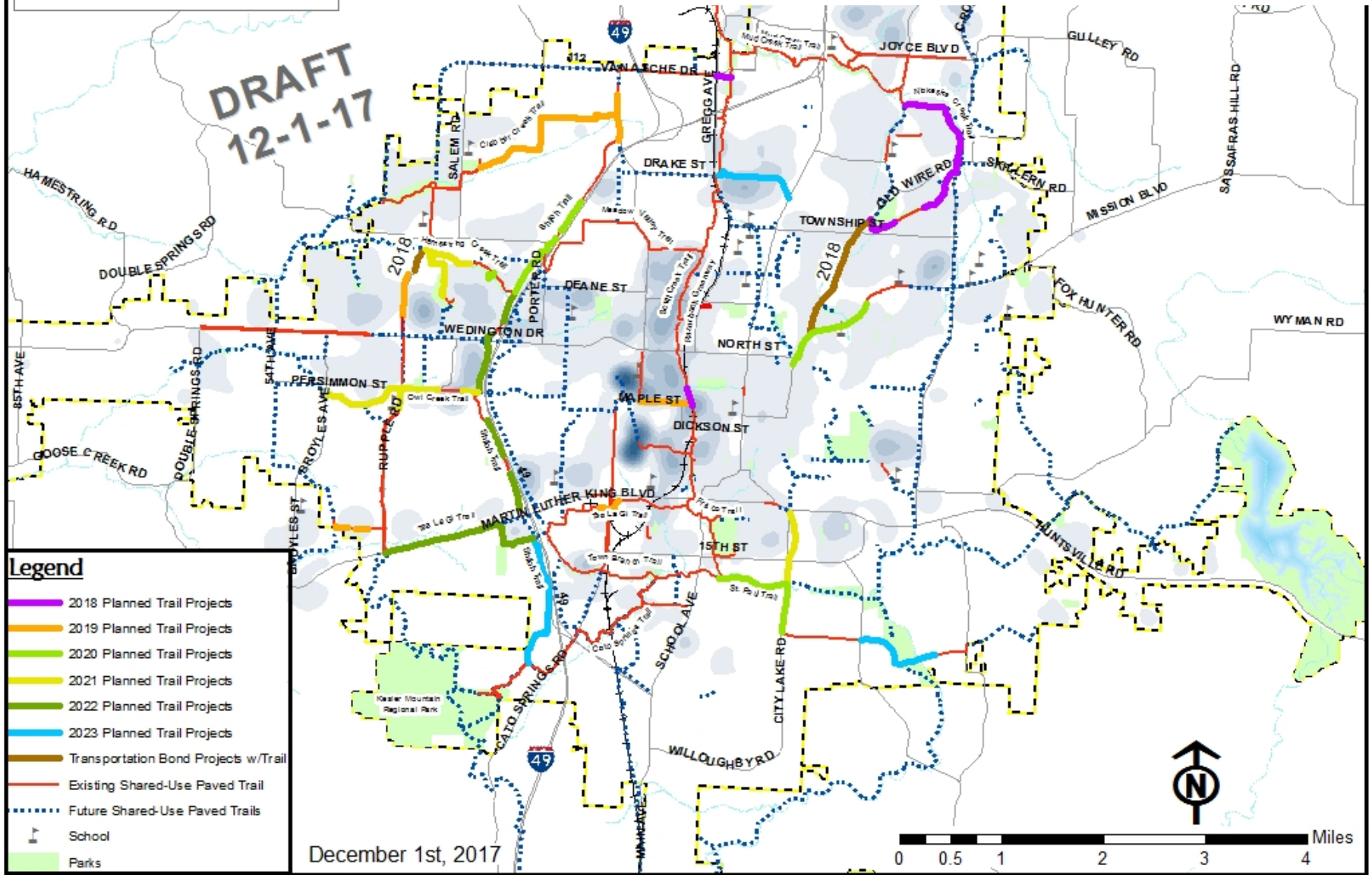


Year 2018-2023 Trail C

Note: Planned trail projects are based on continued CIP funding at current levels and continued grant funding. Upcoming bond program may impact this schedule.

2023


St. Paul Trail	Armstrong to Deadhouse Mtn. (Includes bridge over the White River)	Trail Dev.	1	4,686	0.89
Shiloh Trail (Includes Cycle track)	MLK Jr. Blvd to Regional Park	Trail Dev.	1	8,583	1.63
Drake Street (Includes cycle track)	Gordon Long Park to College Ave. (Includes a bridge over Scull Creek)	Trail Dev.	3	4,358	0.83
					3.34



Legend

- 2018 Planned Trail Projects
- 2019 Planned Trail Projects
- 2020 Planned Trail Projects
- 2021 Planned Trail Projects
- 2022 Planned Trail Projects
- 2023 Planned Trail Projects
- Transportation Bond Projects w/Trail
- Existing Shared-Use Paved Trail
- ⋯ Future Shared-Use Paved Trails
- School
- Parks

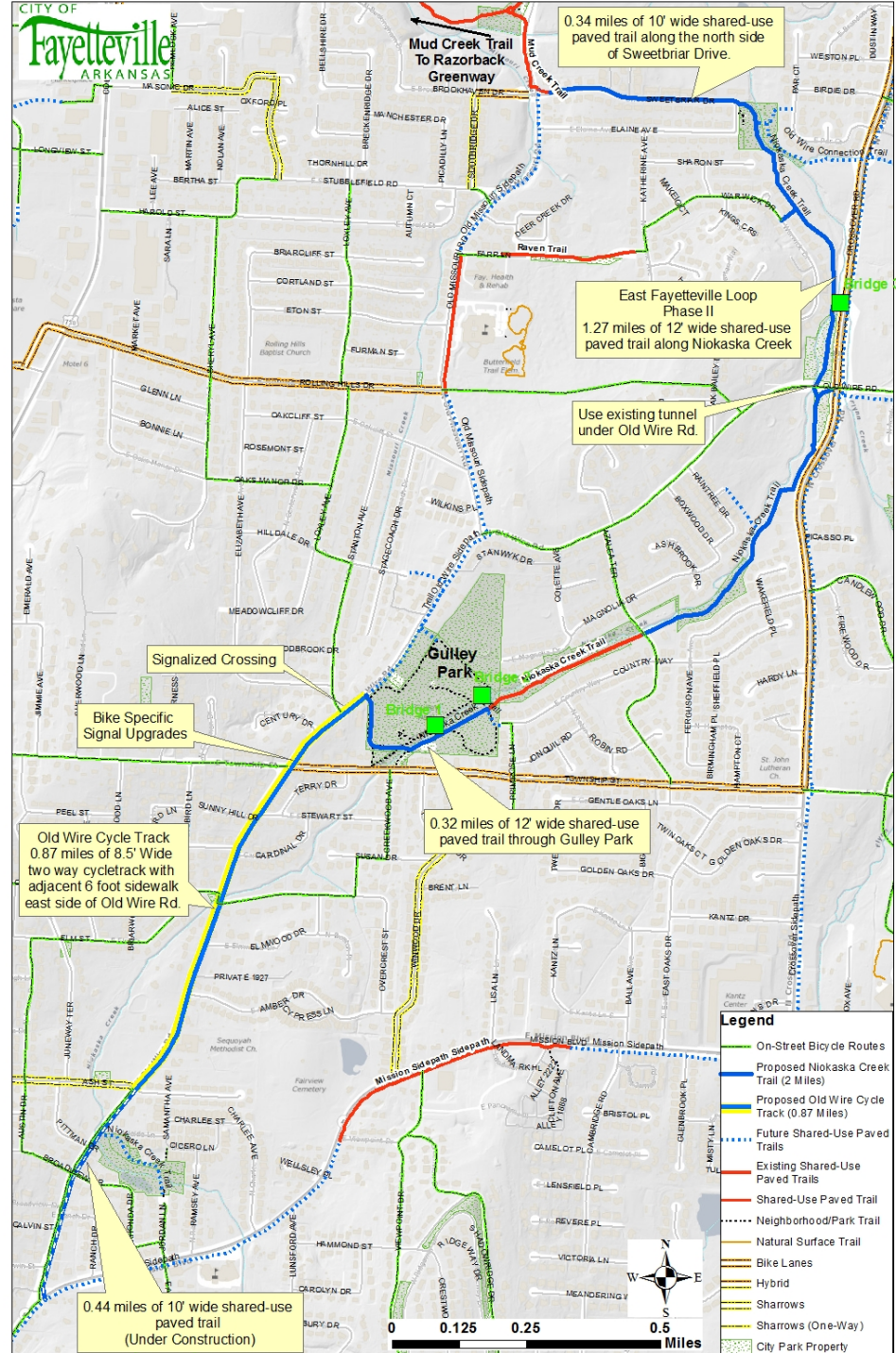
December 1st, 2017



Niokoska Creek Trail

Mission Blvd. to Mud Creek Trail – 3.31 Miles

Starting Winter 2018





Main Trail (Niokaska) - 12' Wide Concrete	0.38 Miles
North Loop - 8' Wide Concrete	0.44 Miles
South Loop - 8' Wide Concrete	0.18 Miles
Total Trail Length = 1 Mile	

Gulley Park Master Plan



GULLEY PARK
DRAFT CONCEPTUAL MASTER PLAN
OPTION I
AUGUST 2016

8' wide park trail
12' wide shared use trail



0 50 100 200
SCALE: 1" = 100'-0"

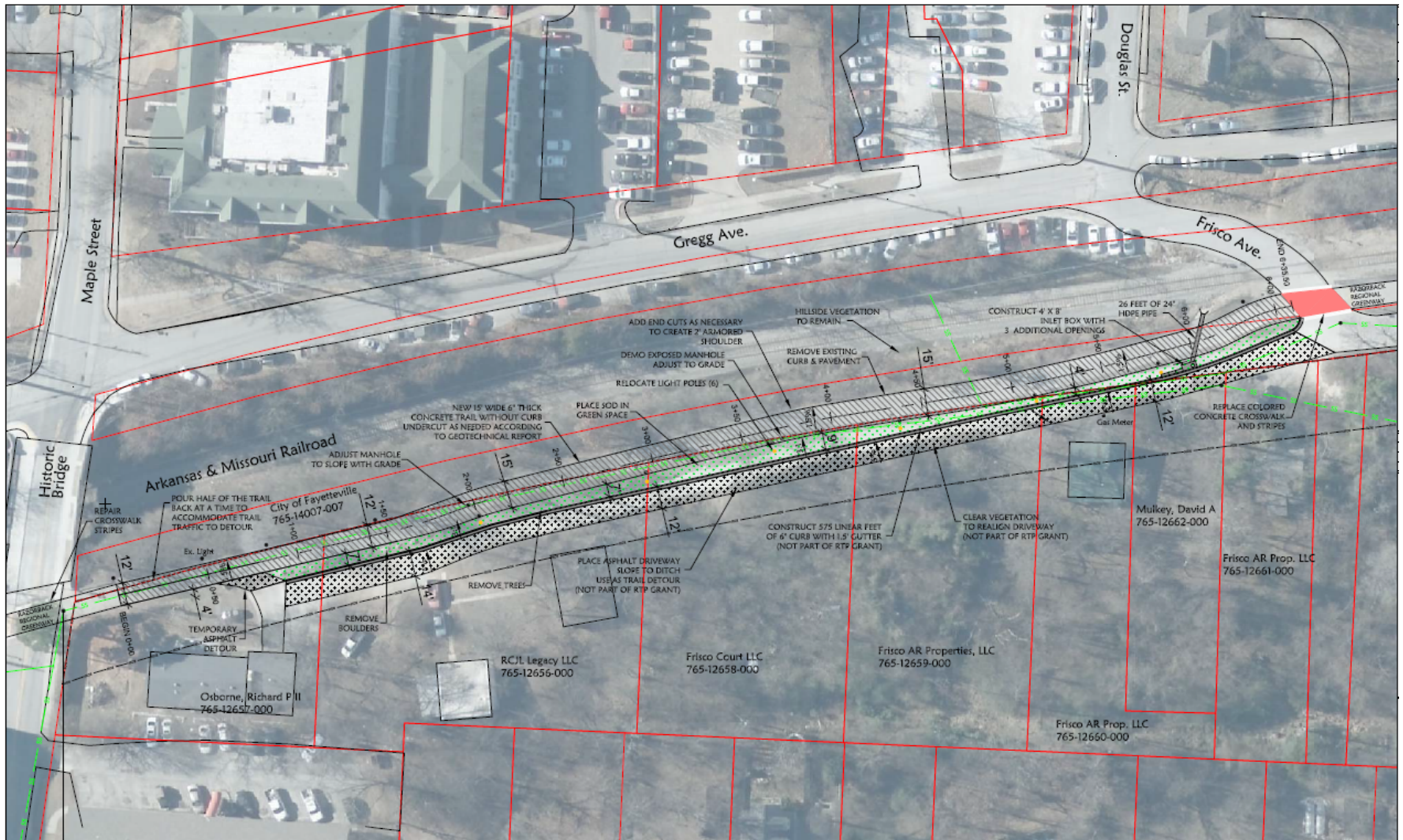
Old Wire Road Cycle Track – Spring 2018



Razorback Greenway Repair – Summer 2018



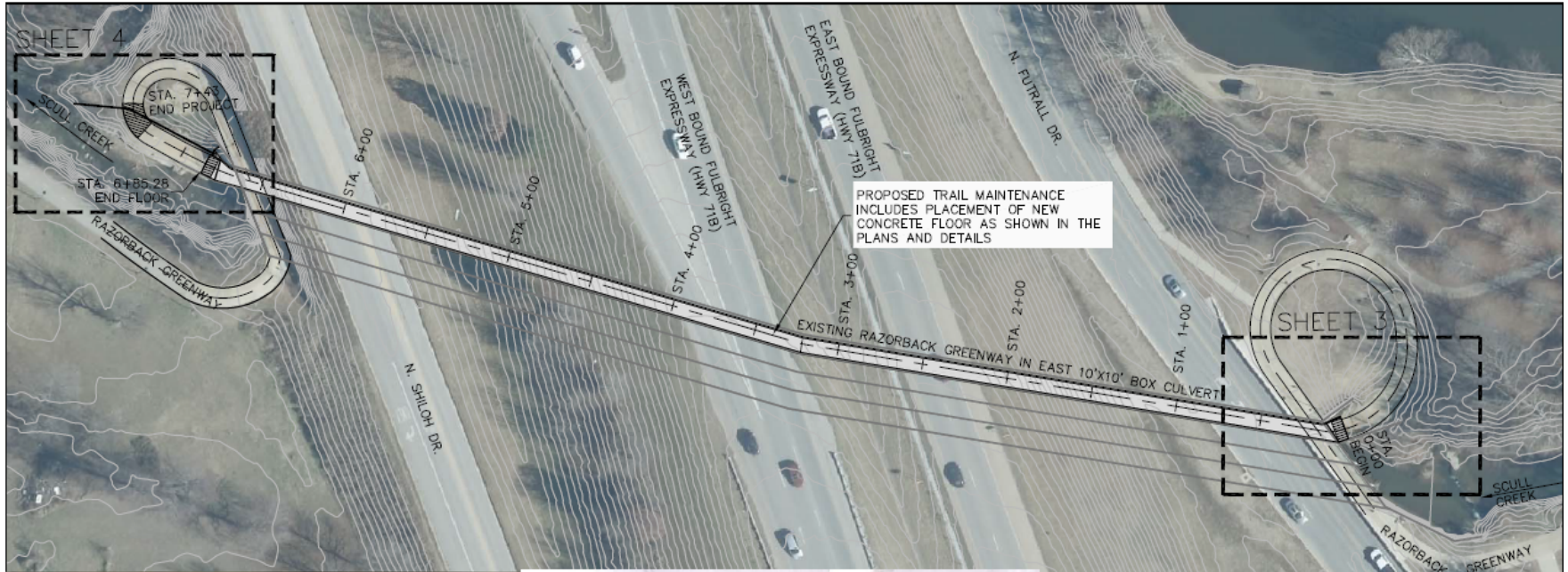
Razorback Greenway Repair – Summer 2018



Razorback Greenway Repair – Fall 2018



Fulbright Tunnel Floor Replacement – Summer 2018

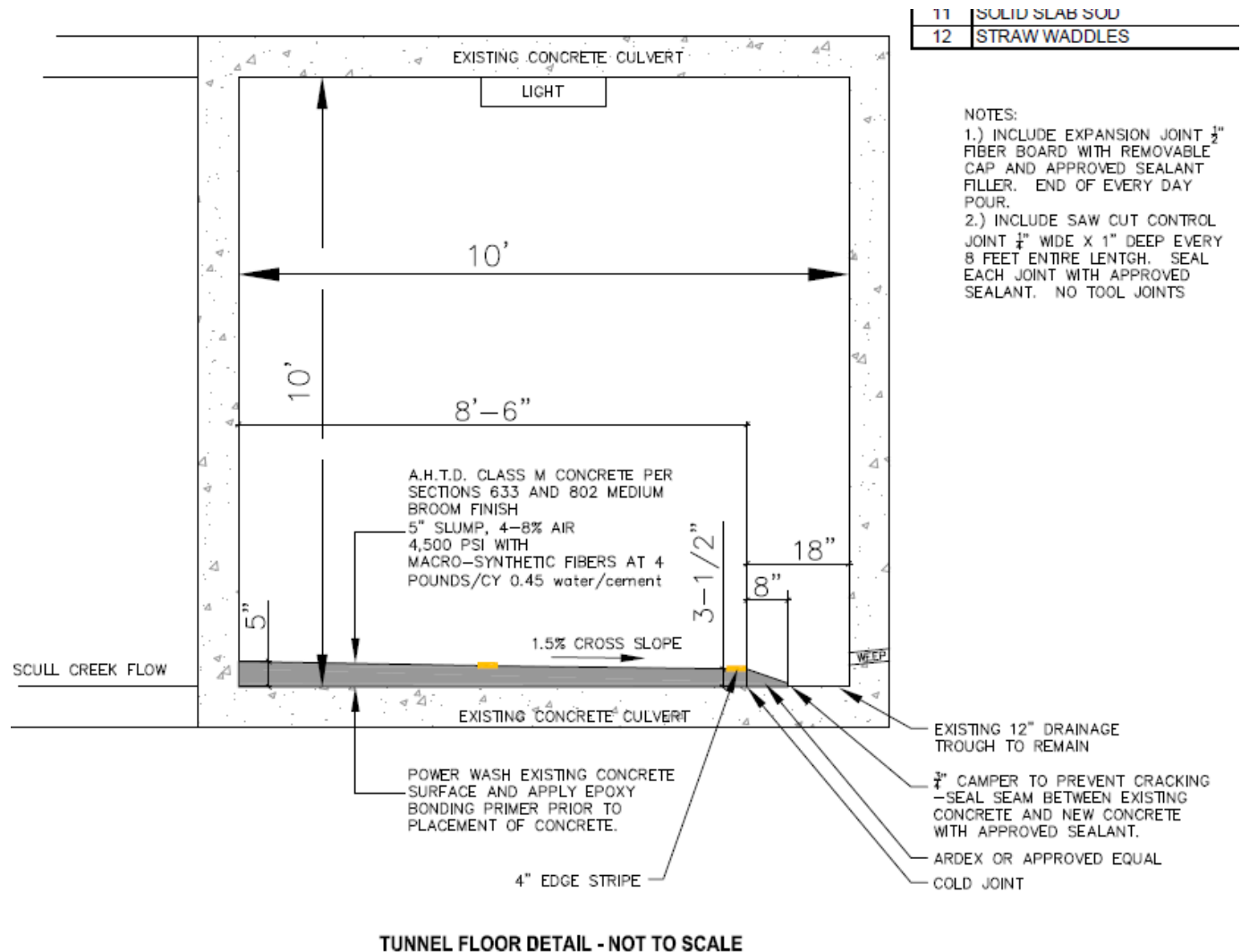


EXISTING TRAIL CONDITIONS - WET ALL OF THE TIME

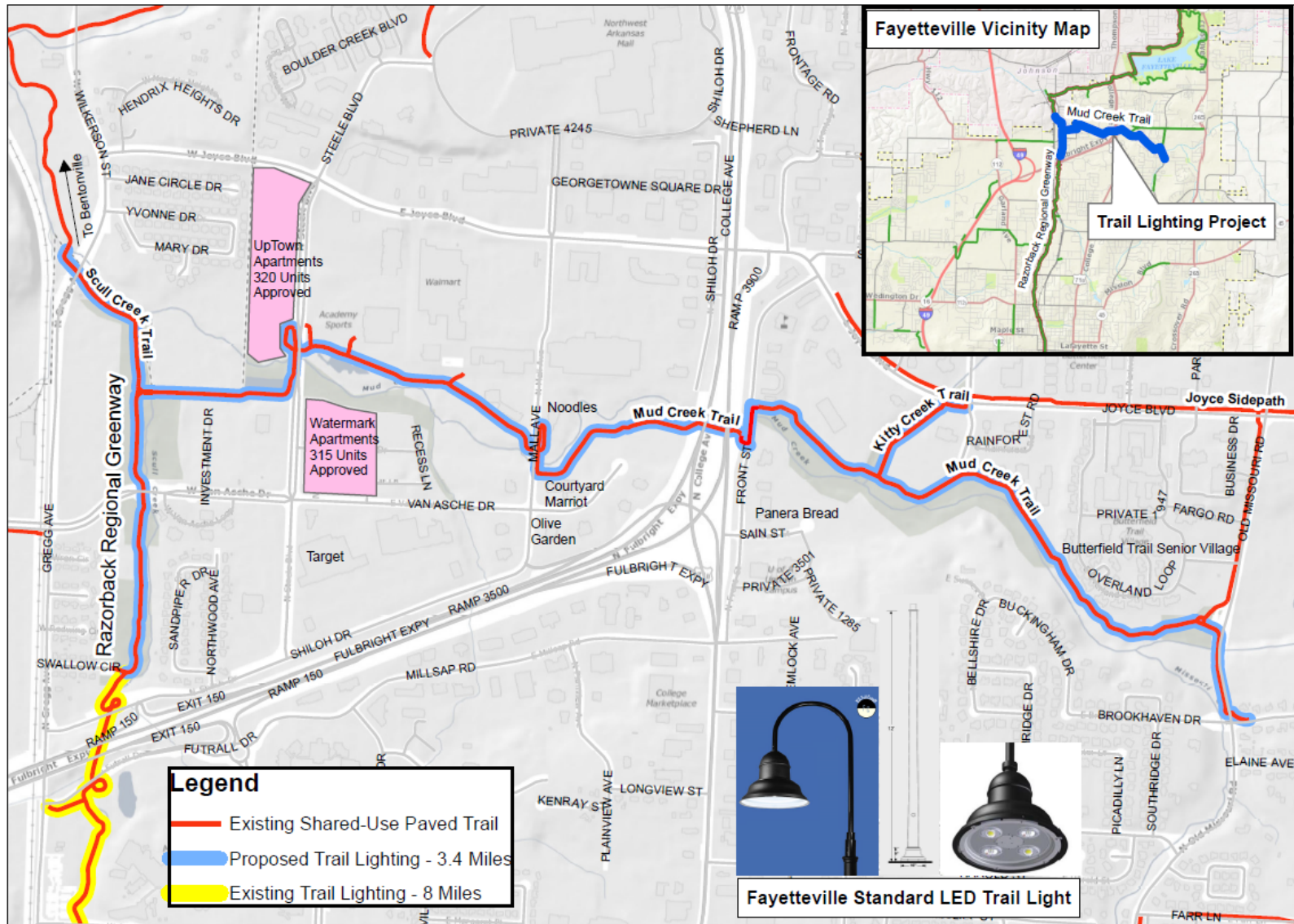


EXAMPLE OF TRAIL AFTER PROPOSED IMPROVEMENTS

Fulbright Tunnel Floor Replacement



Mud Creek Trail Lighting – Spring 2018



Thank you!

Matt Mihalevich

TRAILS COORDINATOR, CITY OF FAYETTEVILLE



CITY OF
FAYETTEVILLE
ARKANSAS