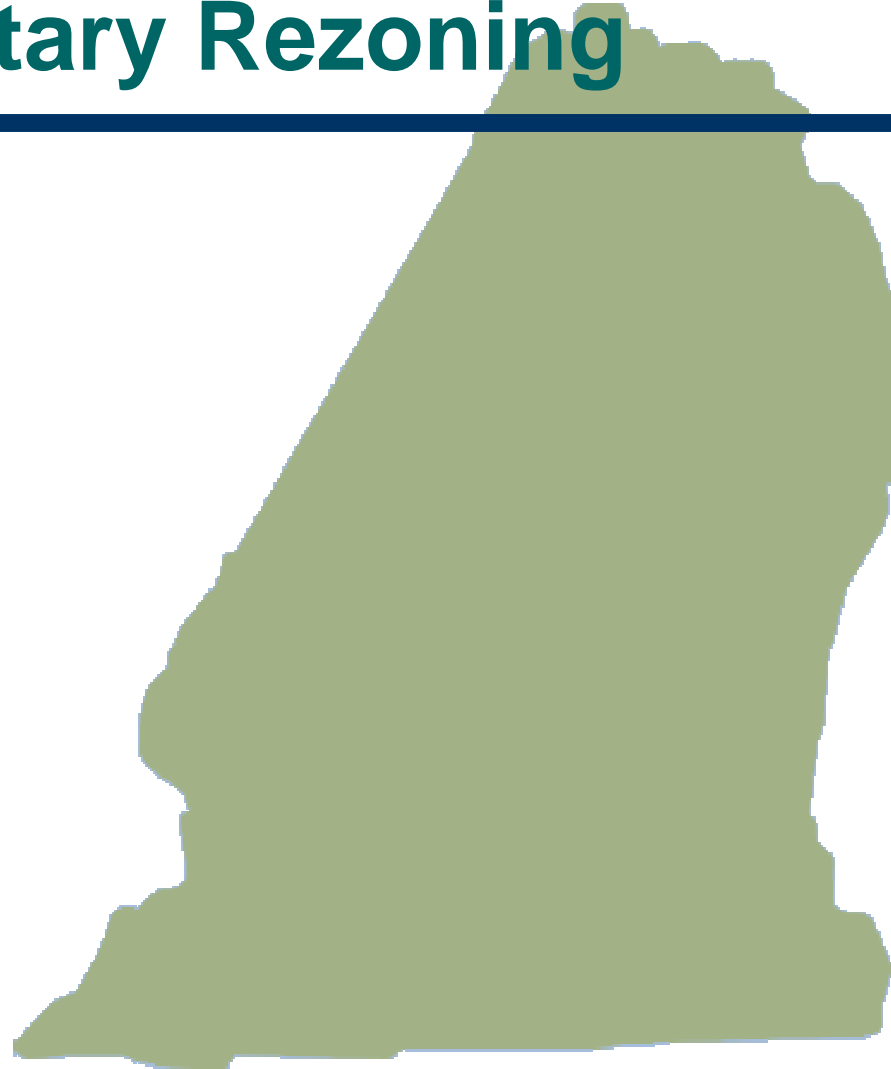


DRAFT

Elementary Rezoning

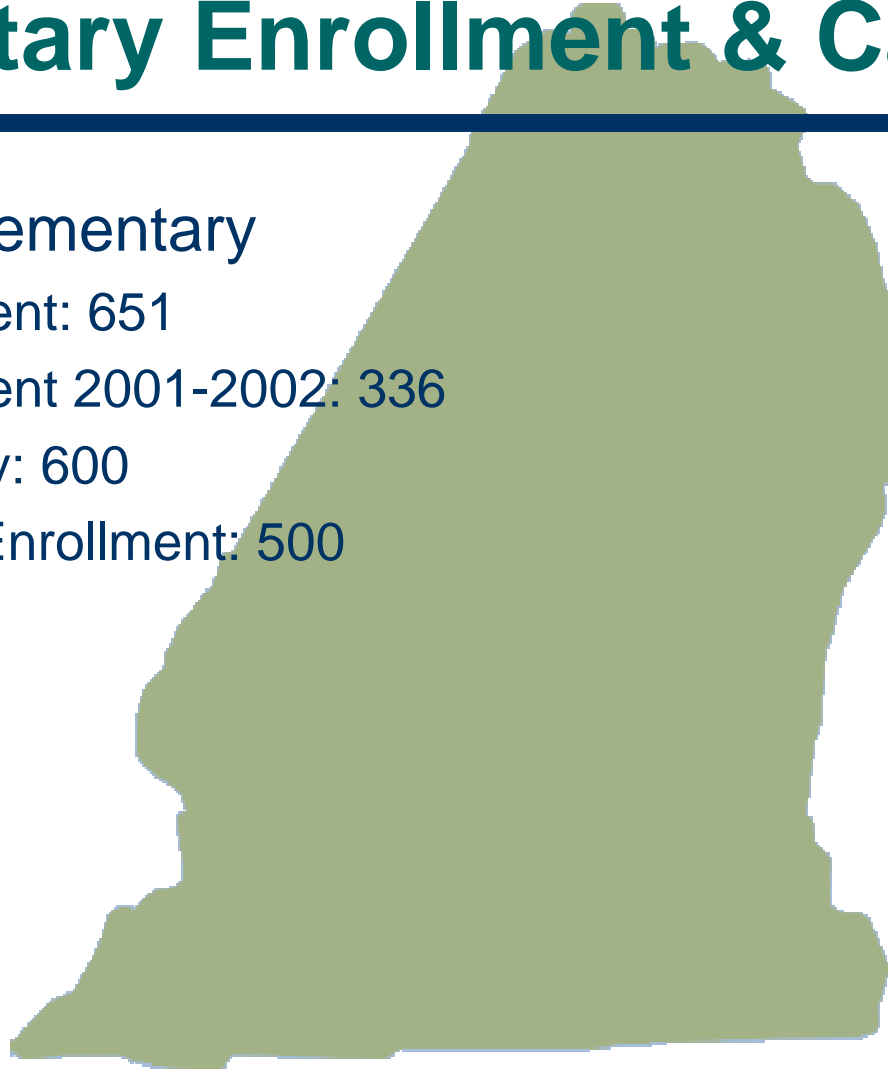


New Facilities

- Ooltewah Elementary
 - **Scheduled to open in school year 2013-2014**
- East Brainerd Elementary
 - **Scheduled to open in school year 2014-2015**

Elementary Enrollment & Capacity

- Apison Elementary
 - Enrollment: 651
 - Enrollment 2001-2002: 336
 - Capacity: 600
 - Target Enrollment: 500



Elementary Enrollment & Capacity

- East Brainerd Elementary (New)
 - Enrollment: 726
 - Enrollment 01-02: 460
 - Capacity: 700
 - Target Enrollment: 940

Elementary Enrollment & Capacity

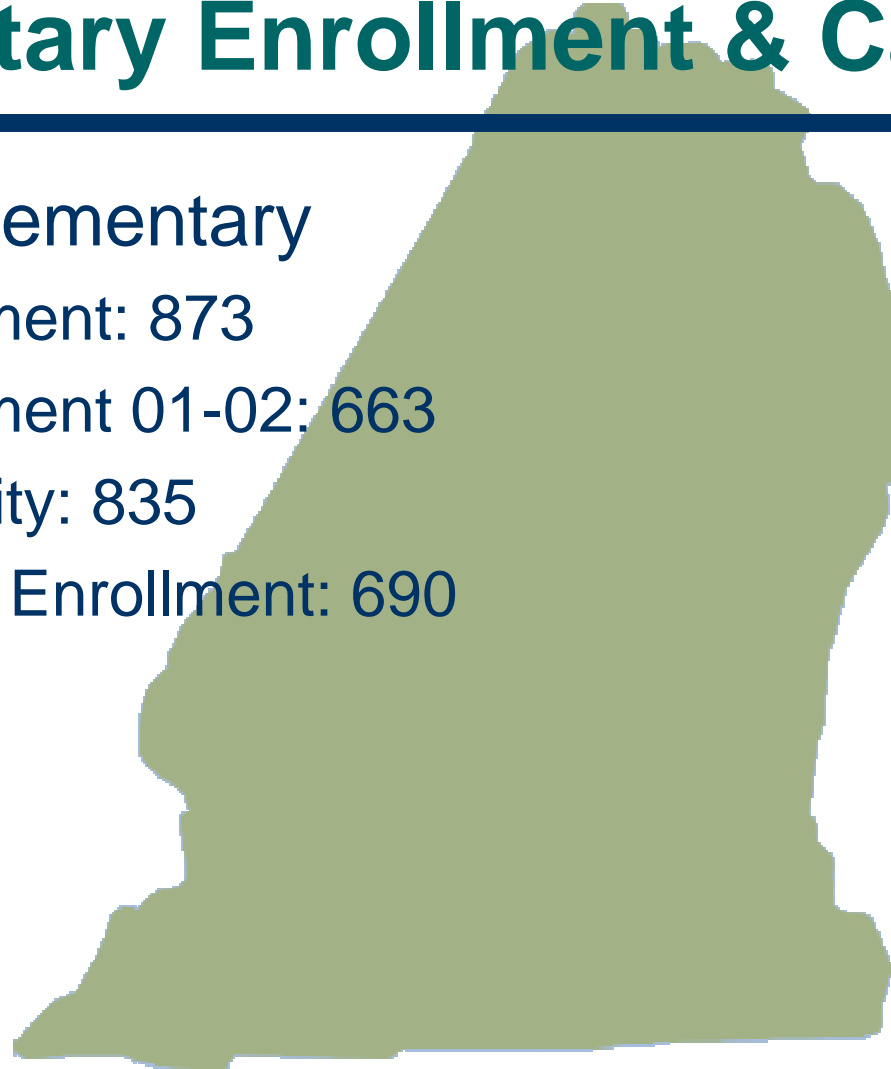
- Ooltewah Elementary (New)
 - Enrollment: 463
 - Enrollment 01-02: 299
 - Capacity: 434
 - Target Enrollment: 720

Elementary Enrollment & Capacity

- Shepherd Elementary
 - Enrollment: 510
 - Enrollment 01-02: 502
 - Capacity: 559
 - Target Enrollment: 475

Elementary Enrollment & Capacity

- Smith Elementary
 - Enrollment: 873
 - Enrollment 01-02: 663
 - Capacity: 835
 - Target Enrollment: 690



Elementary Enrollment & Capacity

- Snow Hill Elementary
 - Enrollment: 571
 - Enrollment 01-02: 574
 - Capacity: 626
 - Target Enrollment: 620

Elementary Enrollment & Capacity

- Westview Elementary
 - Enrollment: 772
 - Enrollment: 01-02: 502
 - Capacity: 600
 - Target Enrollment: 536

Elementary Enrollment & Capacity

- Wolftever Creek Elementary
 - Enrollment: 468
 - Enrollment: 01-02: 458
 - Capacity: 700
 - Target Enrollment: 536

How can a school be over capacity?

DRAFT

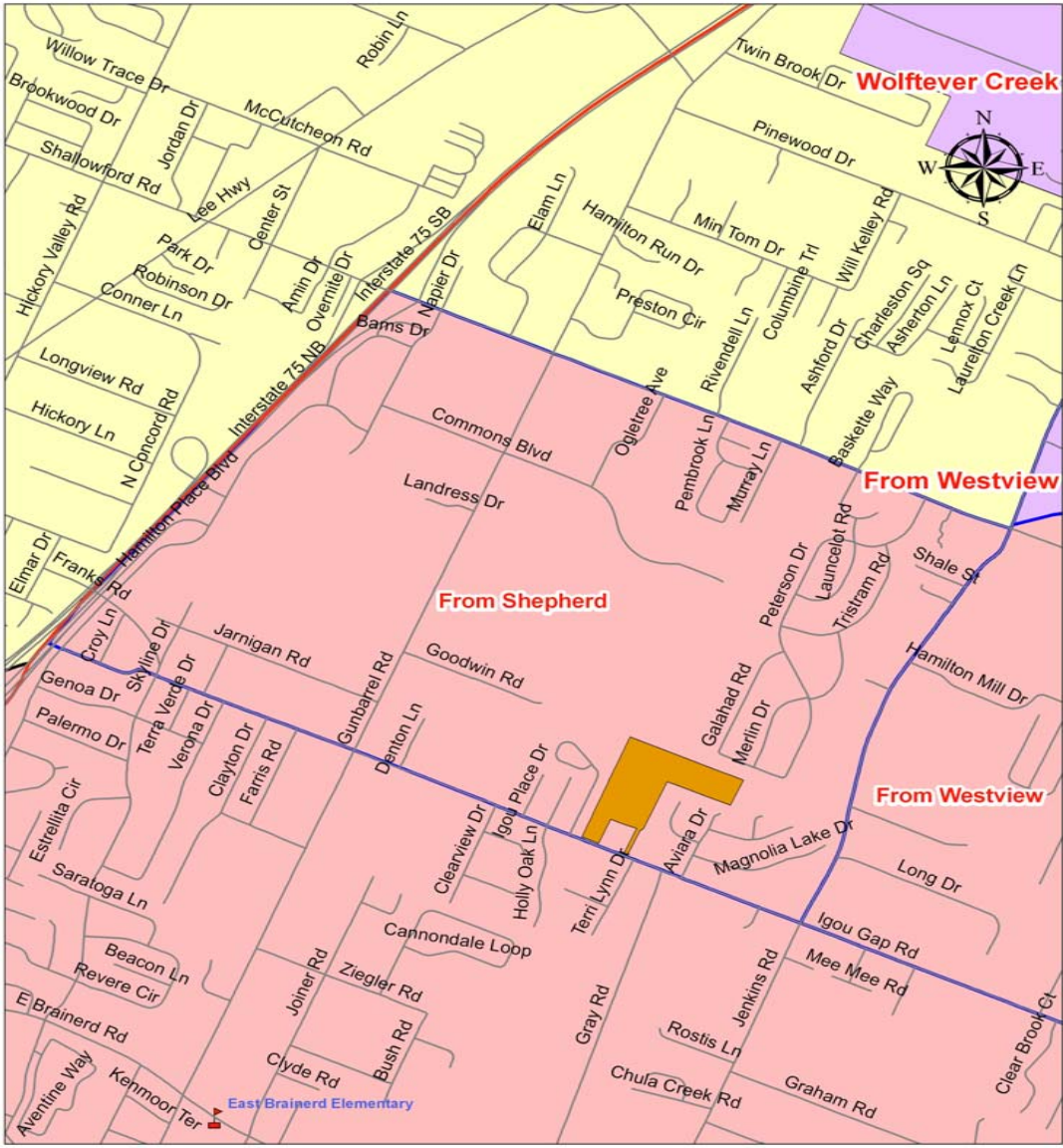
- Schools are built with specialized classrooms to support curriculum in the school. Overcrowding causes these classrooms to be converted to core classrooms.
- Addition of portable buildings.

East Brainerd Elementary Rezoning

- Rezones 34 students from Bess T. Shepherd Elementary
- Rezones 178 students from Westview Elementary.
- **Implementation date is school year 2014-2015**

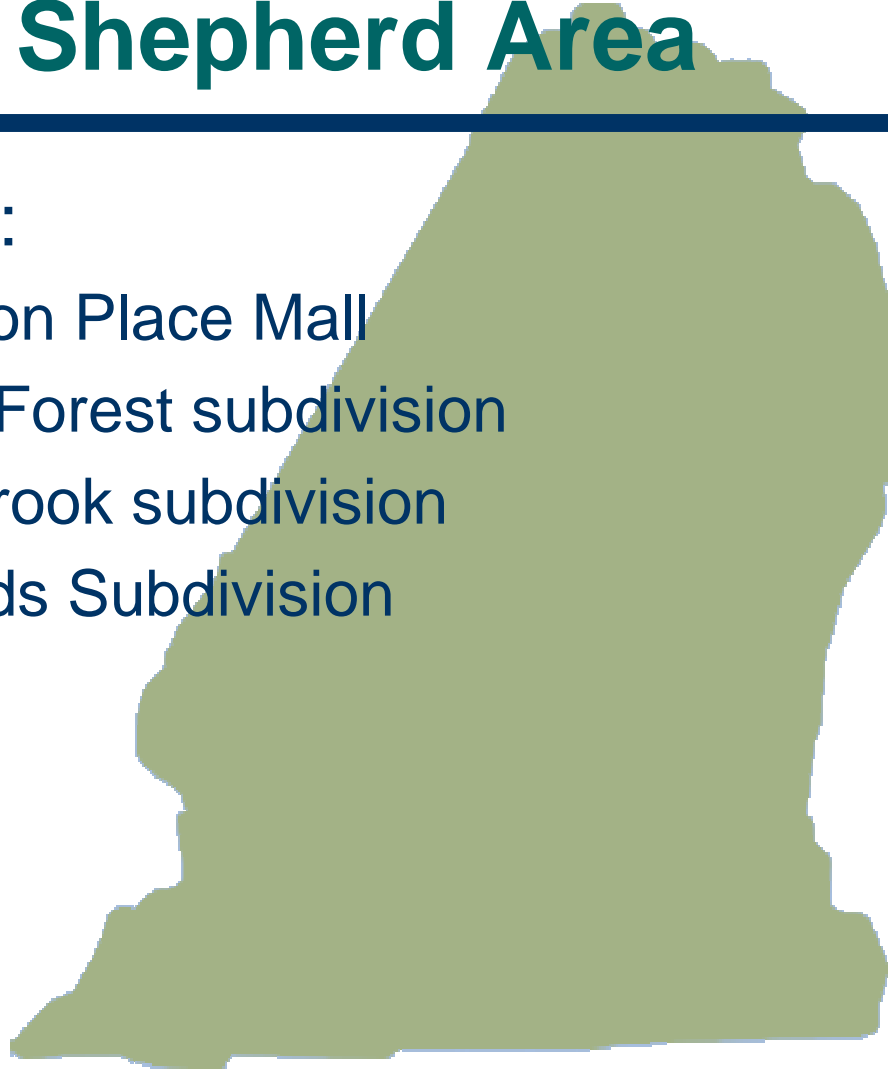
Bess T. Shepherd Area

DRAFT



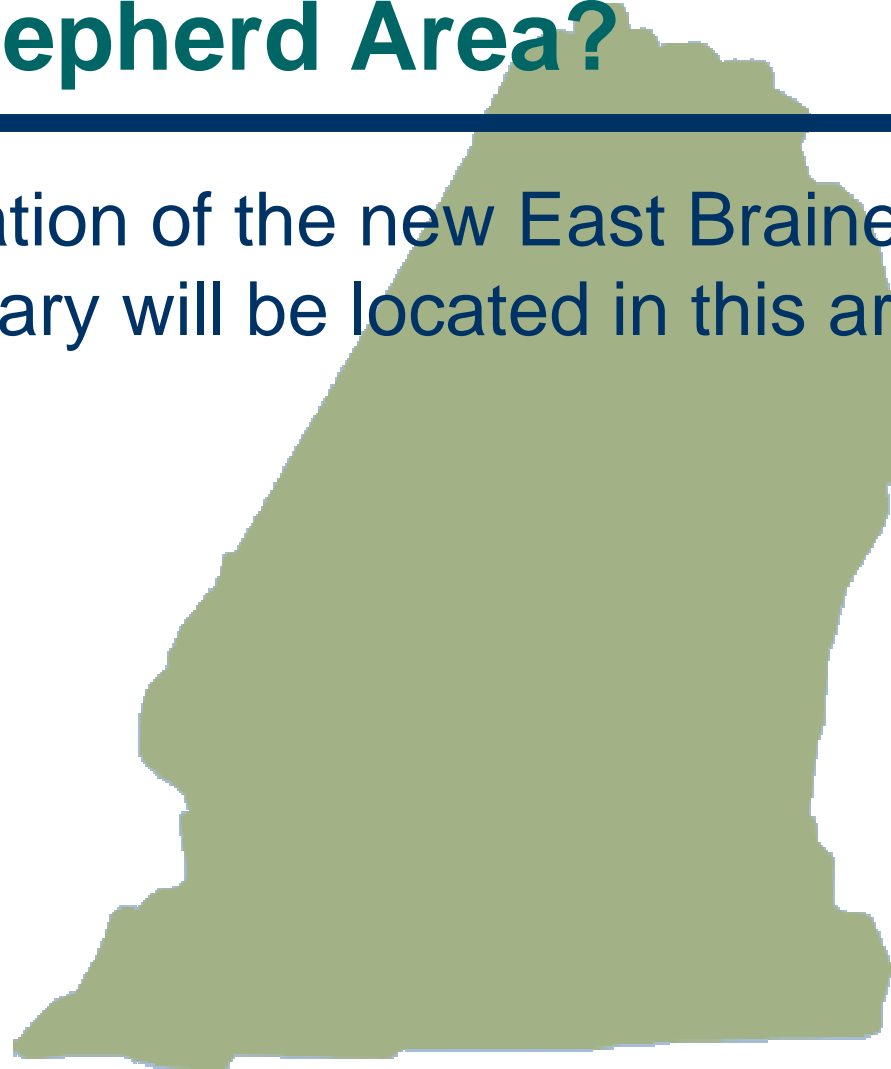
Bess T. Shepherd Area

- Includes:
 - Hamilton Place Mall
 - Drake Forest subdivision
 - Rosebrook subdivision
 - Legends Subdivision



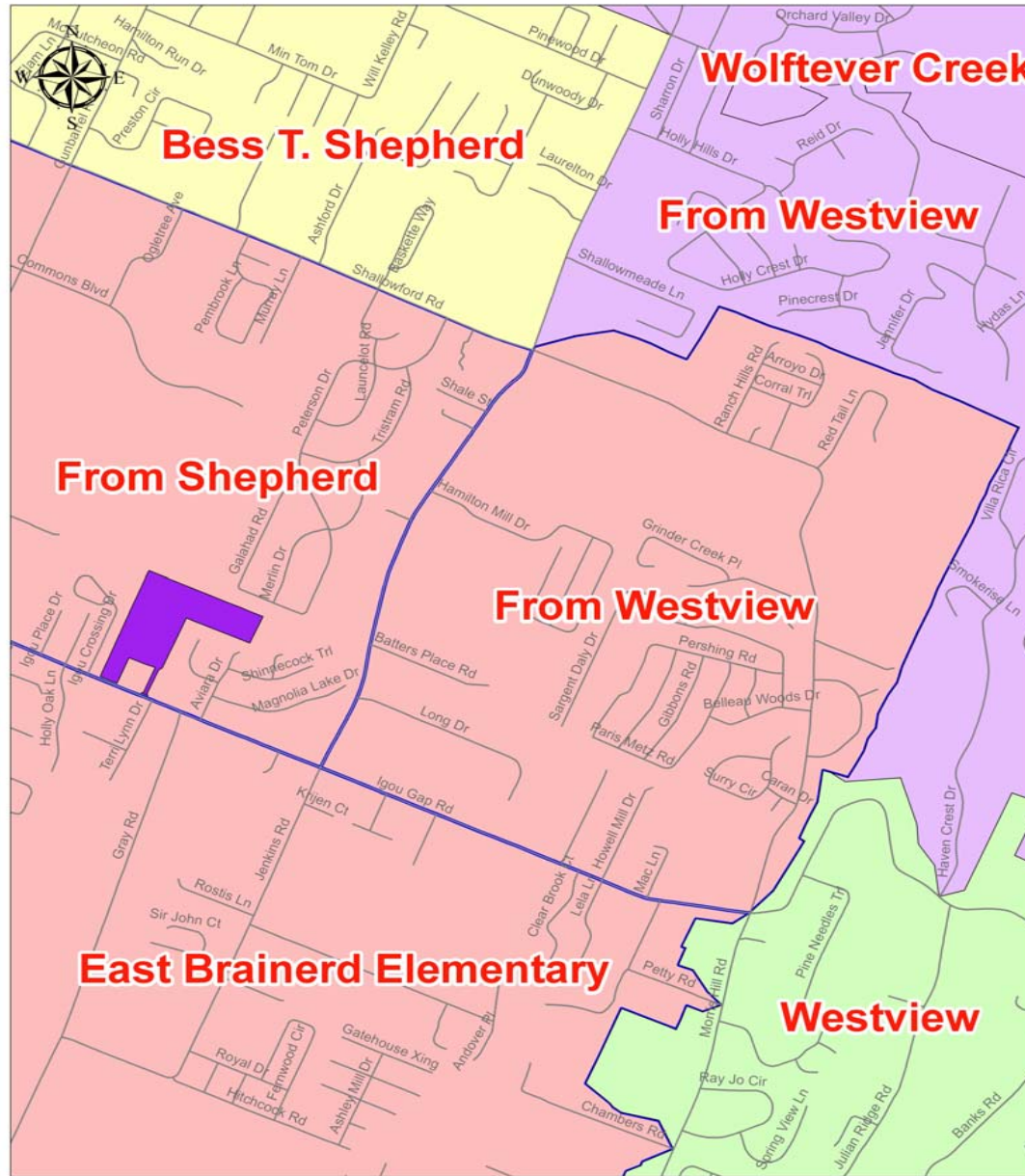
Why Shepherd Area?

- The location of the new East Brainerd Elementary will be located in this area.



Westview Area

DRAFT



Westview Area

- Includes:
 - Belleau Woods subdivision
 - Brandermill Estates
 - Williamsburg Estates
 - Rustic Woods subdivision
 - Hamilton Mill subdivision
 - Ranch Hills subdivision
 - Hawks Cove subdivision



Why Westview Area?

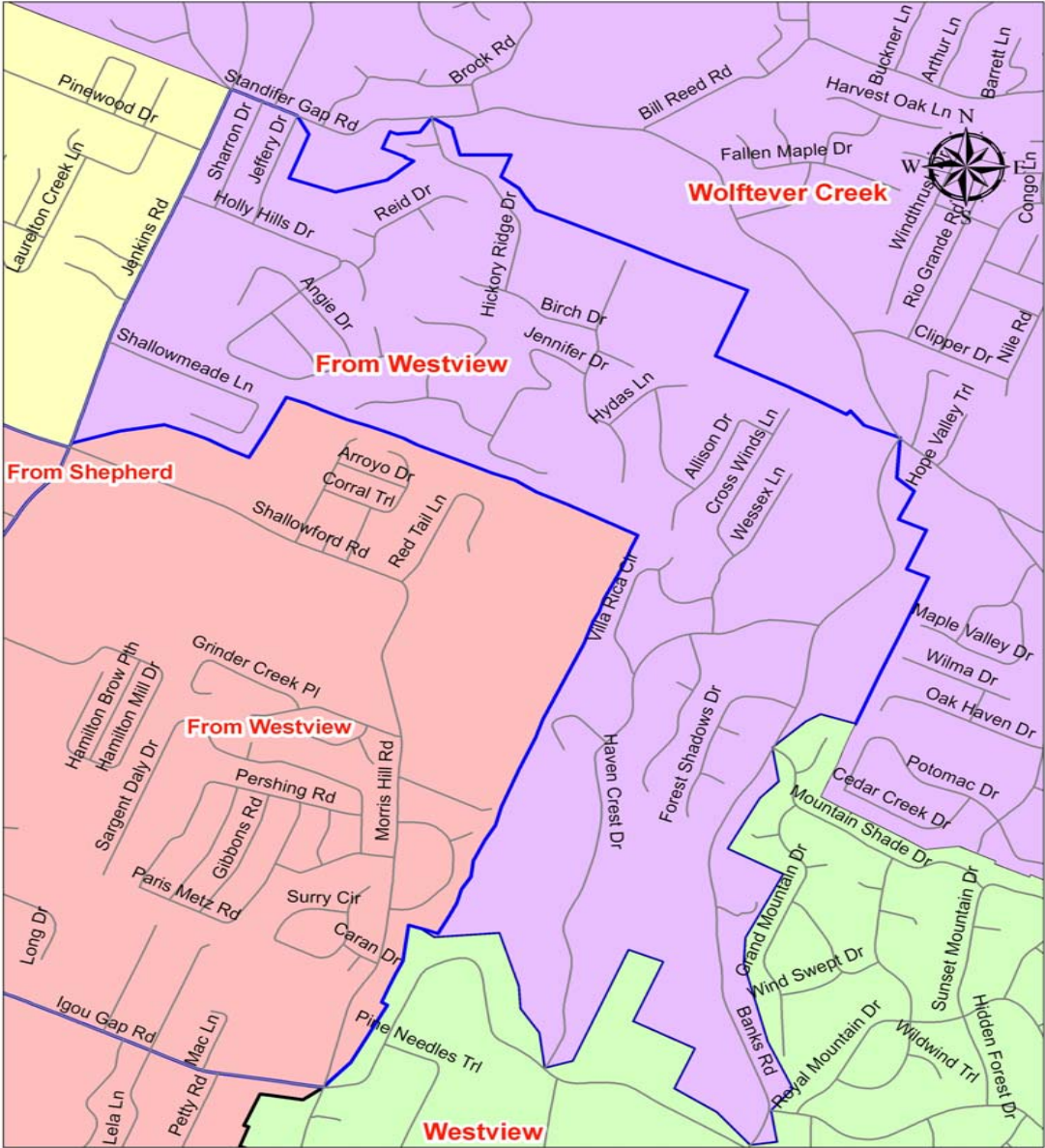
- To relieve overcrowding at Westview Elementary.
 - Current Enrollment of 772 students.
 - Building capacity is 600 students.
 - Specialized rooms (7) have been converted to classrooms
 - Computer lab, science lab, etc.
- Area is closer to new East Brainerd Elementary (1.8 mi.) than Westview Elementary (3.8 mi.)
- New facility

Westview Elementary Rezoning

- Rezones previously mentioned Westview area to East Brainerd Elementary (178 students)
- Rezones Holly Hills and Valley View subdivision area to Wolftever Creek Elementary (83 students)
- Receives Windstone subdivision area from Apison Elementary (14 students)
- **Implementation date is school year 2014-2015**

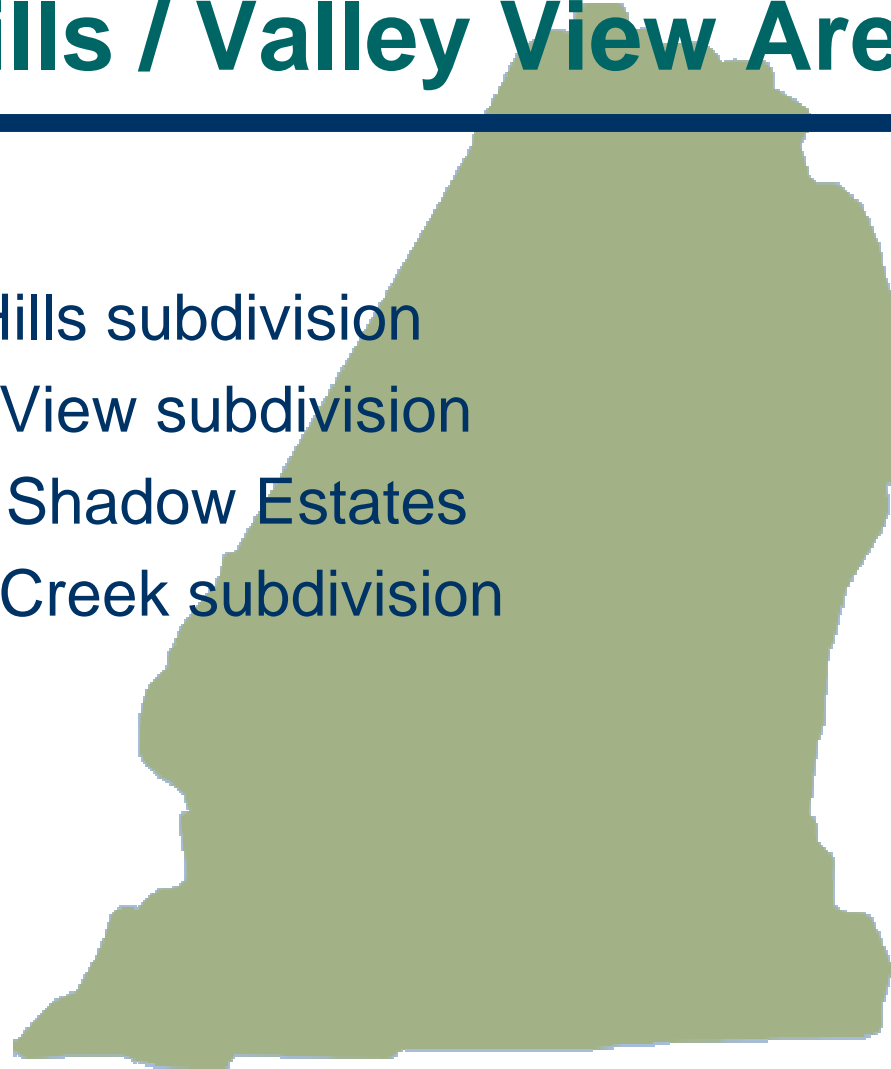
Holly Hills / Valley View Area

DRAFT



Holly Hills / Valley View Area

- Includes
 - Holly Hills subdivision
 - Valley View subdivision
 - Forest Shadow Estates
 - Cedar Creek subdivision

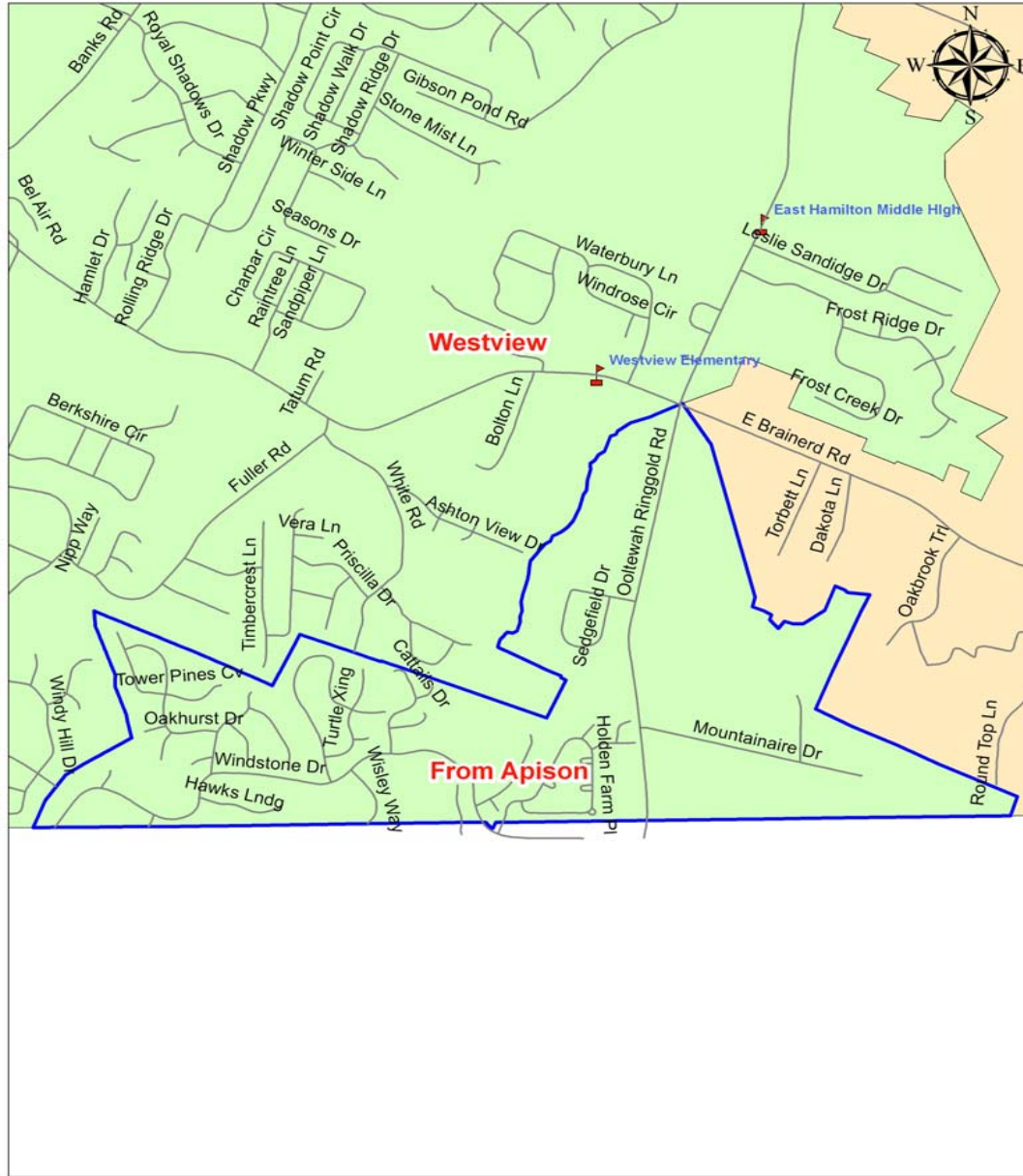


Why Holly Hills \ Valley View?

- To relieve overcrowding at Westview Elementary
 - Current Enrollment of 772 students.
 - Building capacity is 600 students.
 - Specialized rooms have been converted to classrooms
- Part of this area will be closer to Wolftever Creek and part will be closer to Westview.

Windstone Area

DRAFT



Windstone Area

- Includes:
 - Windstone subdivision
 - Ooltewah Ringgold Road south of East Brainerd Road



Why Windstone Area?

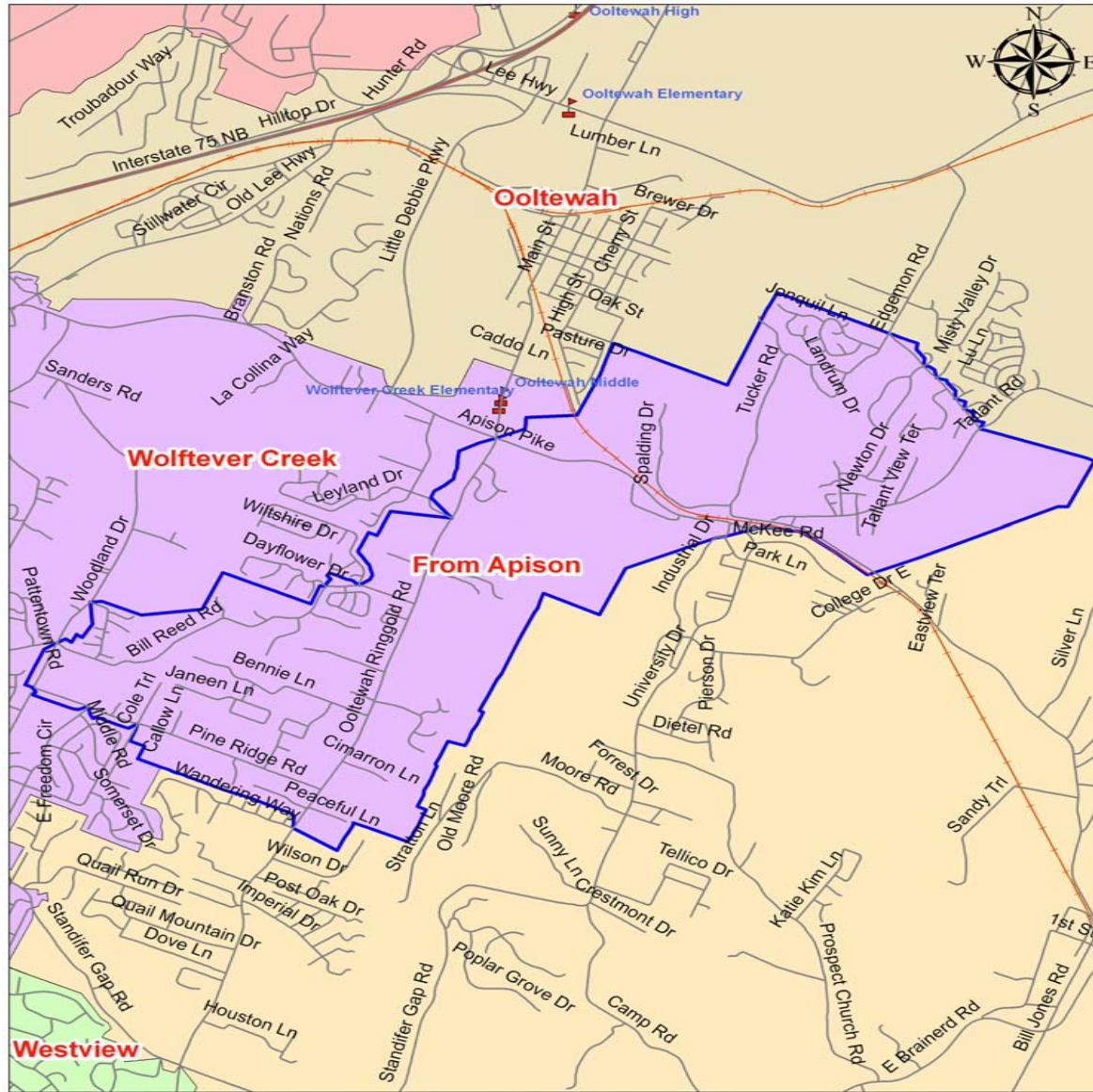
- Area is closer to Westview Elementary (1.2 mi.) than Apison Elementary (3.8 mi.)
 - Neighborhood school
- 

Apison Elementary Rezoning

- Rezones previously mentioned Windstone area to Westview Elementary (14 students)
- Rezones Wolftever Area to Wolftever Creek Elementary (137 students)
- **Implementation date is school year 2014-2015**

Wolftever Area

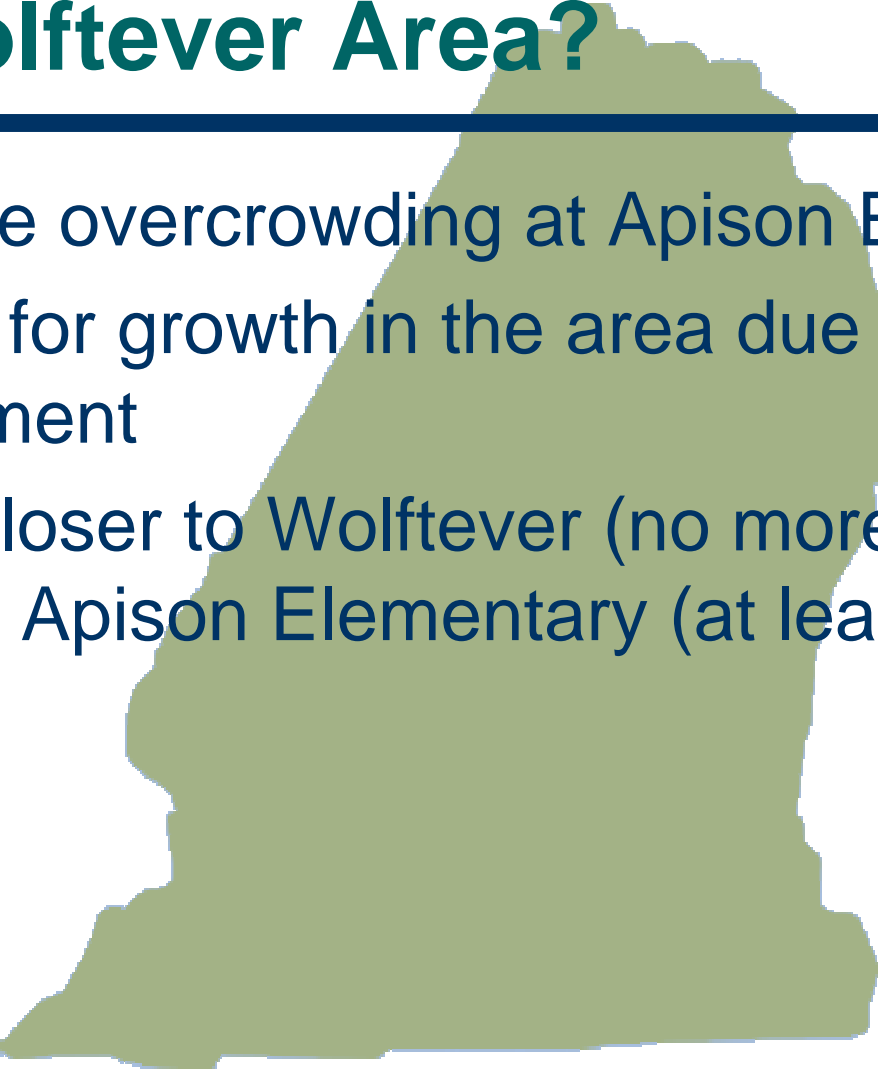
DRAFT



Wolftever Area

- Includes:
 - Asher Village subdivision
 - Auburn Hills
 - Bill Reed Road
 - Pine Ridge Road
 - Mar Lin Estates
 - Green Acres subdivision
 - Homewood subdivision
 - Sweetbriar subdivision
 - Edgemont subdivision
 - North Valley subdivision
- 

Why Wolftever Area?

- To relieve overcrowding at Apison Elementary
 - To allow for growth in the area due to business development
 - Area is closer to Wolftever (no more than 2.5 mi.) than Apison Elementary (at least 6.0 mi.).
- 

Wolftever Creek Rezoning

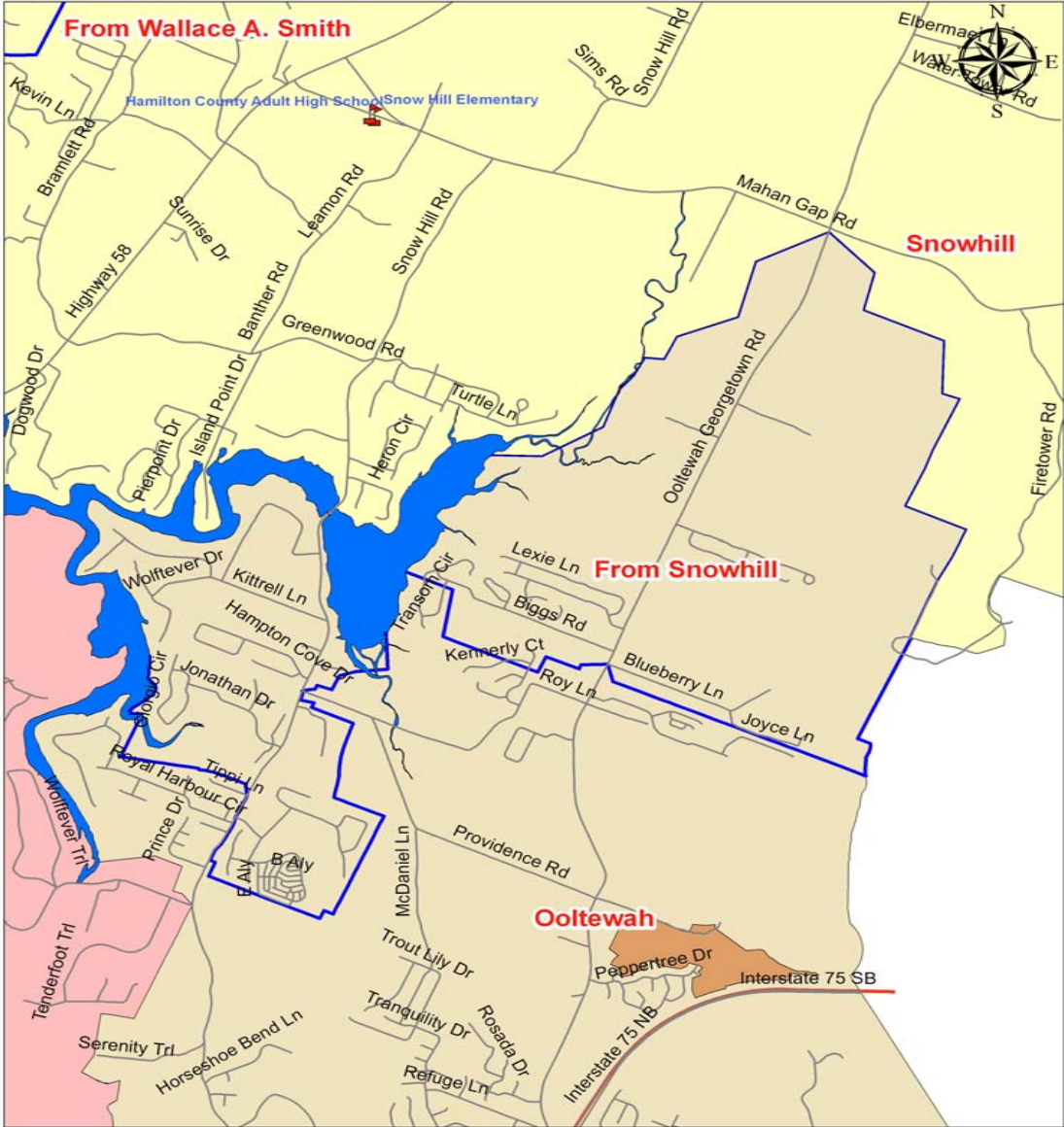
- Receives previously mentioned Holly Hills \ Valley View area from Westview Elementary.
- Receives previously mentioned Wolftever area from Apison Elementary.
- Better utilizes existing building
- Project strong growth in this school zone.
- **Implementation date is school year 2014-2015**

Ooltewah Elementary

- Receives Snow Hill area from Snow Hill Elementary.
- Birchwood Elementary zone becomes part of Ooltewah Elementary.
- Location of new school will be at former McKenzie Farms property off of Ooltewah Georgetown Road.
- **Implementation date is school year 2013-2014**

Snow Hill Area

DRAFT

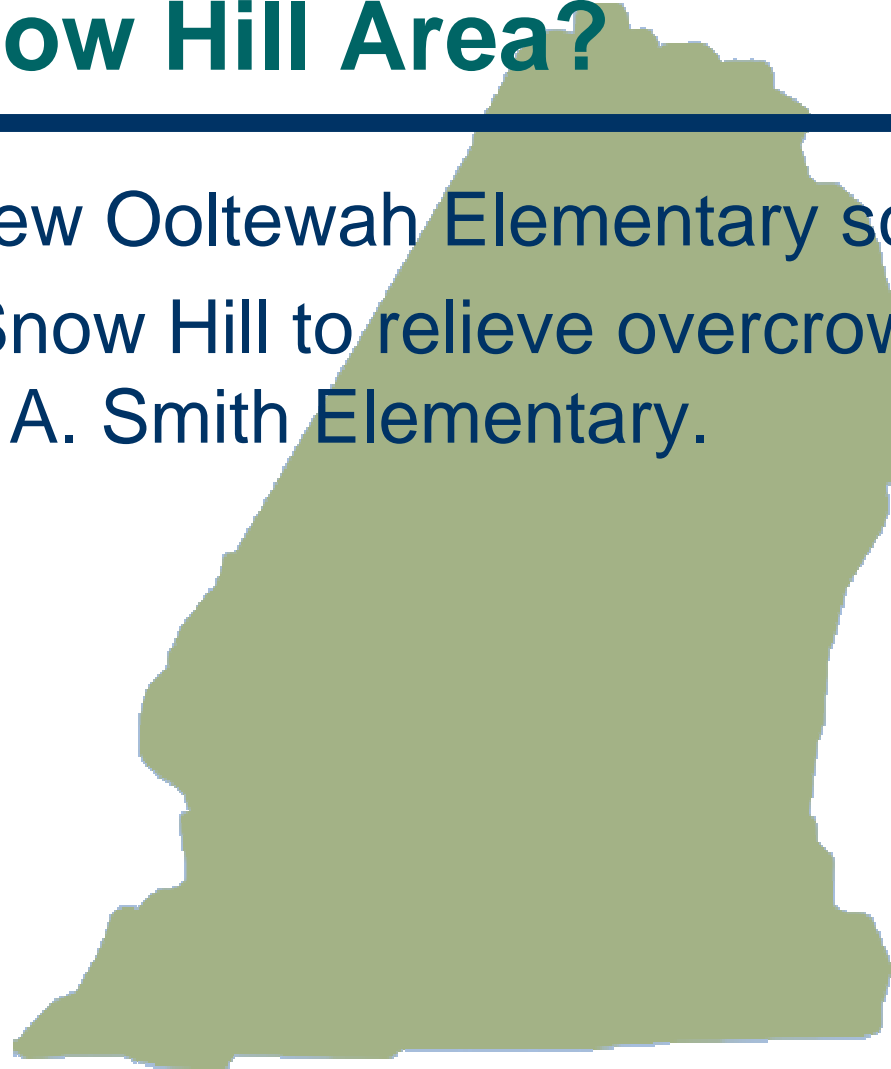


Snow Hill Area

- Includes:
 - Blueberry Hill Estates
 - Georgetown Landing
 - Georgetown Bay
 - Hampton Cove
 - Hampton Creek
 - Hampton on the Lake
 - Savannah Hills
 - Sunset Ridge
- 

Why Snow Hill Area?

- Utilize new Ooltewah Elementary school
- Allows Snow Hill to relieve overcrowding at Wallace A. Smith Elementary.



Why Birchwood?

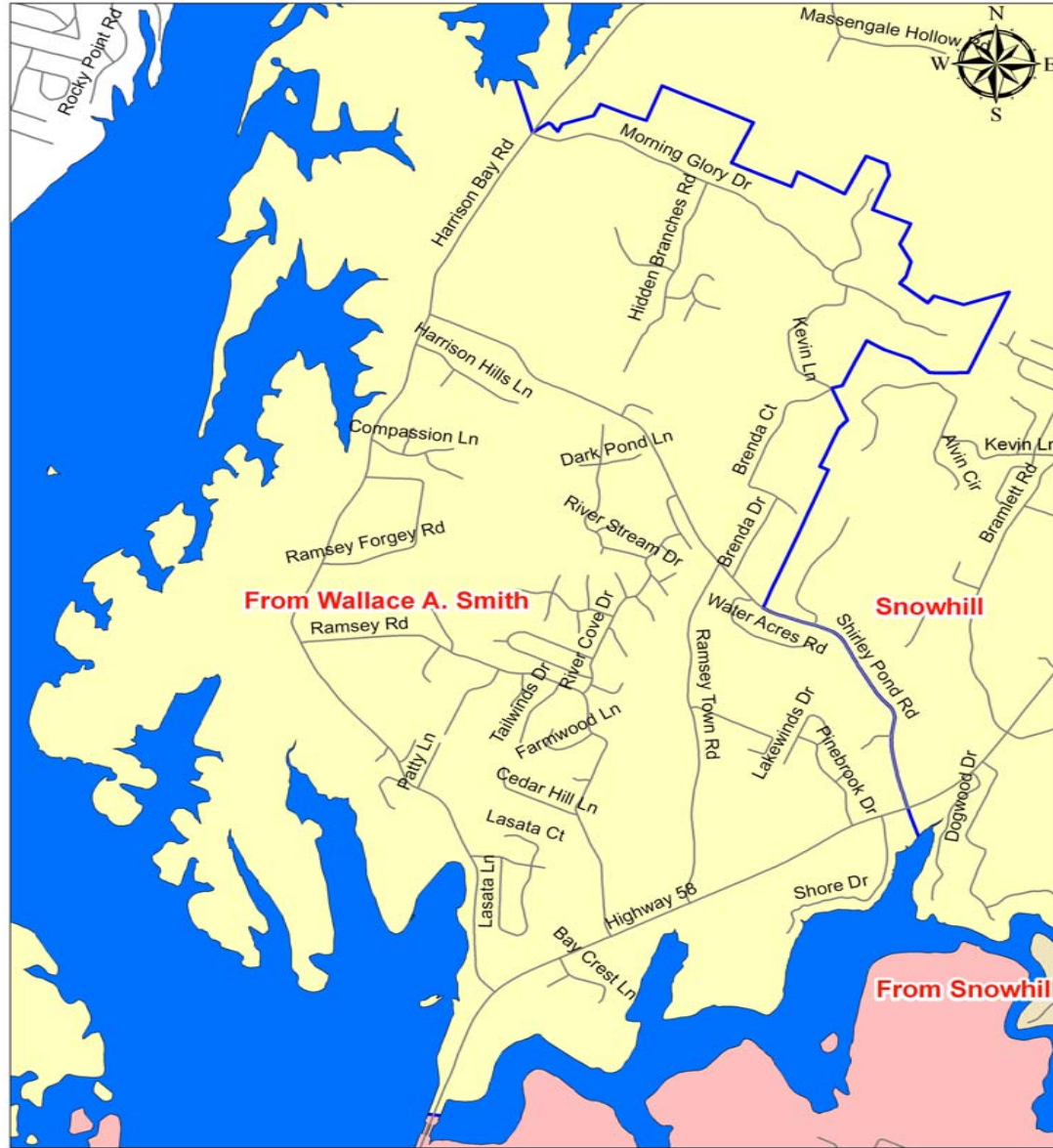
- Current enrollment of 126 students
 - 60+ students are leaving the school zone for other schools.
 - New facility
- 

Wallace A. Smith Elementary

- Rezones the Harrison Bay area to Snow Hill Elementary.
- **Implementation date is school year 2013-2014**

Harrison Bay Area

DRAFT



Harrison Bay Area

- Includes:
 - Harrison Bay Road
 - Harrison Heights
 - Lake Crest subdivision
 - North Lake Estates
 - Morning Glory Farms
 - River Cove subdivision
 - Pinebrook Estates
 - Shirley Pond Road

Why Harrison Bay Area?

- To relieve overcrowding at Wallace A. Smith Elementary.
- Wallace A. Smith's growth rate
- Area is closer to Snow Hill Elementary than Wallace A. Smith Elementary.

Snow Hill Elementary

- Rezones previously mentioned Snow Hill area to Ooltewah Elementary
- Receives previously mentioned Harrison Bay area from Wallace A. Smith Elementary.
- **Implementation date is school year 2013-2014**

Grandfathering

- “Grandfathering” allows a student to stay at the school they are currently attending.
- Upcoming 4th and 5th graders in the year rezoning goes into effect will be eligible to “grandfather”
- For rezoning in 2013-2014 current 2nd and 3rd graders will be eligible for “grandfathering.”
- For rezoning in 2014-2015 current 1st and 2nd graders will be eligible for “grandfathering.”
- **Transportation** is not provided if a student elects to “grandfather” to their old school.

Summary

- School Year 2012-2013
 - East Hamilton Middle High
 - Hunter Middle
 - Ooltewah High
 - Ooltewah Middle



Summary

- School Year 2013-2014
 - Ooltewah Elementary
 - Snow Hill Elementary
 - Birchwood Elementary
 - Wallace A. Smith Elementary

Summary

- School Year 2014-2015
 - Apison Elementary
 - East Brainerd Elementary
 - Bess T. Shepherd Elementary
 - Westview Elementary
 - Wolftever Creek Elementary